

2009 / 2010

Consumer Products

- Road Atlases
- Electronic Products
- Road and Travel Maps
- Street Guides and Wall Maps
- Reference Maps and Books
- Children's Products
- Lighting and Magnification Products
- Fixtures

catalog



ROAD ATLASES 4–15

2010 <i>Road Atlas</i>	4–5
2010 <i>Road Atlas and Festival Guide</i>	6
2010 <i>Large Scale Road Atlas</i>	7
2010 <i>Midsized Road Atlas</i>	8
2010 <i>Deluxe Midsized Road Atlas</i>	8
2010 <i>Pocket Road Atlas</i>	9
Dist-O-Map®	9
Intelliroute® Truck Navigation Device	10
2010 <i>Motor Carriers' Road Atlas</i>	11
2010 <i>Deluxe Motor Carriers' Road Atlas</i>	11
2010 <i>Large Scale Motor Carriers' Road Atlas</i>	11
<i>Midwest Getaway Guide</i>	12
<i>Southeast Getaway Guide</i>	12
Harley-Davidson® <i>Ride Atlas of North America</i> ®, Anniversary Edition	13
State Road Atlases	14
DeLorme Atlas & Gazetteer Series	15

ROAD & TRAVEL MAPS 16–24

Local Fold Maps	16
Easy-to-Read State Fold Maps	17
State Fold Maps	18
Easy To Fold Laminated State and Local Maps	19
fabMAP™	20
Pop-Up Maps	21

STREET GUIDES & WALL MAPS 25–32

Thomas Guides	25
Street Guides	26
Easy-to-Read Thomas Guides	27
Pro-Series Thomas Guides	28
Get Around® Street Atlas	28
Get Around® Street Atlas & Guide	28
CustomView Wall Maps	29
ProSeries Wall Maps	30

REFERENCE MAPS & BOOKS 33–40

M Series Wall Maps	33
Classic Edition Wall Maps	34
Illustrated Wall Maps	35
<i>Classic World Atlas</i>	36
<i>World Atlas</i>	36
<i>America</i>	36
<i>Answer Atlas</i>	37
<i>Quick Reference World Atlas</i>	37
<i>Goode's World Atlas</i>	38
<i>Commercial Atlas & Marketing Guide</i>	38
U.S./World Notebook® Map	39
Notebook® World Atlas	39
State Notebook® Maps	40

CHILDREN'S PRODUCTS 41–49

<i>Historical Atlas of the World</i>	41
<i>Atlas of American History</i>	41
Boredom Breakers™	
• Story Starters	42
• Car Game Countdown	42
• Car Karaoke	43
• Travel Card Games	43
• Magnet Message Makers	43
Backseat Book® Series	
• <i>Kids' Road Atlas</i>	44
• <i>Best Travel Activity Book Ever!</i>	44
• <i>Are We There Yet?!</i>	45
• <i>Coast-to-Coast Games</i>	45
Kids' Map of the United States	46
U.S. States & Capitals Flashcards & Games	46
World Facts & Landmarks Flashcards & Games	46
Schoolhouse Series	
• <i>Children's Illustrated Atlas of the World</i>	47
• <i>Children's Illustrated Atlas of the U.S.</i>	47
• <i>Beginner Geography & Map Activities</i>	48
• <i>Intermediate Geography & Map Activities</i>	48
• <i>Beginner World Atlas</i>	49
• <i>Intermediate World Atlas</i>	49

LIGHTING & MAGNIFICATION PRODUCTS 50–51

Great Point Light Book Lights and Magnifiers

FIXTURES 52–54

Floorstands • Hanging fixtures • Counter/Shelf fixtures

CONTACT INFORMATION 55

©2009 Rand McNally. Printed in the U.S.A. All rights reserved.

"Rand McNally," Backseat Books, Dist-O-Map, Get Around, Notebook and The Thomas Guide are registered trademarks of Rand McNally. Boredom Breakers and fabMap are trademarks of Rand McNally. All other names are trademarks of their respective holders. Product and prices subject to change without notice.

Front cover photo © Natural Moments Photography/Jupiter Images

Page 3 photo ©Radius/Jupiter Images

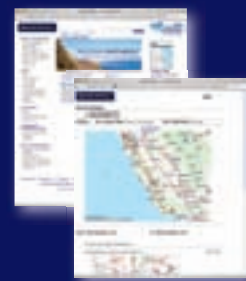

Page 10 photos ©MacDonald Photography

Rand McNally


always gets you there.



Across the country.
Around town.
On vacation.
For business.
On-line.
Hands-on.



We have a map for that.

**2010 Road Atlas**

ISBN: 0-528-94248-4

EAN: 9 780528 94248 8

UPC: 0 70609 94248 3

Price: \$13.95

144 pages, paperback, saddle-stitched

Product dimensions:

W10 $\frac{7}{8}$ " x L15 $\frac{1}{8}$ " x D $\frac{7}{8}$ "

Product weight: 1.3 lb.

Case quantity: 18

Case dimensions:

W11 $\frac{1}{8}$ " x L15 $\frac{1}{8}$ " x D8"

Ship weight: 32 lb.

Cube: 0.80 ft³

Available: May 2009

2010 Road Atlas**United States, Canada & Mexico****A trusted resource on the road and at home**

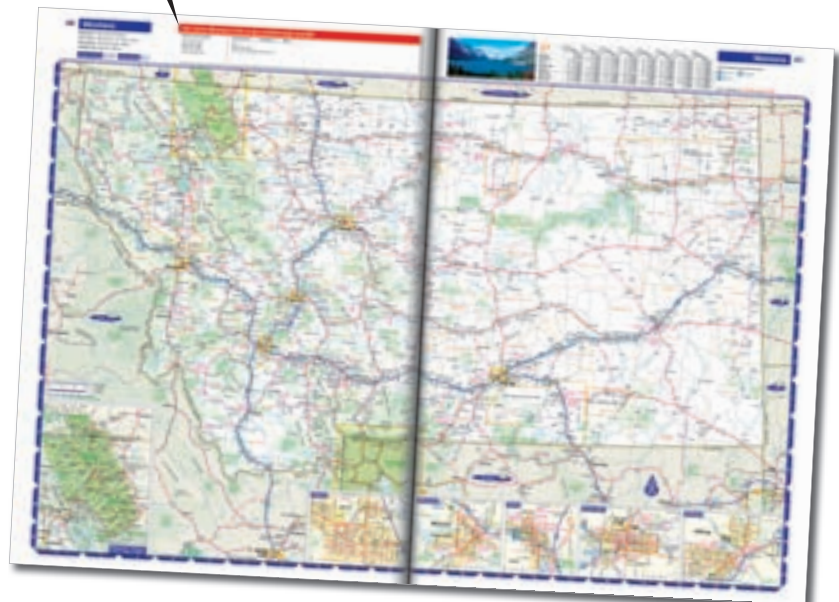
With millions of copies sold every year, Rand McNally's *Road Atlas* is America's best-selling road atlas. Drivers rely on our *Road Atlas* for reliable on-the-road navigation and pre-trip planning.

Features include:

- Individual road maps of every U.S. state and Canadian province, an overview of Mexico, and detailed inset maps of more than 350 cities and 20 U.S. national parks
- A mileage chart with more than 5,400 mileages, and a mileage and driving times map
- Road construction sites highlighted on the maps and the latest construction updates available at RandMcNally.com
- The ninth annual Rand McNally Best of the Road[®] editorial feature, which identifies new road trips with top stops along the way
- Road construction and conditions hotlines, plus tourism contacts, on map pages



More information online at
RandMcNally.com




2010 Road Atlas Displays**12-count counter display****24-count floor display**

Rand McNally's *Road Atlas* comes loaded and ready to go in two convenient display options. Just unpack and you're set. Minimal assembly required.

24-count Road Atlas Floor Display


ISBN: 0-528-94250-6
 EAN: 9 780528 94250 1
 UPC: 0 70609 94250 6
 Price: \$334.80
 Display dimensions:
 W16" x L47" x D21"
 (plus header)
 Case dimensions:
 W18 $\frac{1}{16}$ " x L25 $\frac{5}{16}$ " x D7 $\frac{1}{2}$ "
 Ship weight: 37 lb.
 Cube: 2.04 ft³

**12-count Road Atlas Counter Display**

ISBN: 0-528-94249-2
 EAN: 9 780528 94249 5
 UPC: 0 70609 94249 0
 Price: \$167.40
 Display dimensions:
 W12 $\frac{1}{2}$ " x L15" x D11"
 Case dimensions:
 W13" x L18 $\frac{1}{16}$ " x D5 $\frac{1}{2}$ "
 Ship weight: 17 lb.
 Cube: 0.76 ft³

2010 Road Atlas, Gift Edition (with protective cover)**United States, Canada & Mexico****Ready to take on the elements on the road and at home**

A durable see-through vinyl cover enhances our classic *Road Atlas*, making it travel-ready with added protection against constant use, spills, and exposure to the elements.

**2010 Road Atlas, Gift Edition**

ISBN: 0-528-94251-4
 EAN: 9 780528 94251 8
 UPC: 0 70609 94251 3
 Price: \$16.95
 144 pages, vinyl cover,
 saddle-stitched
 Product dimensions:
 W10 $\frac{1}{8}$ " x L15 $\frac{5}{8}$ " x D $\frac{7}{8}$ "
 Product weight: 1.5 lb.
 Case quantity: 18
 Case dimensions:
 W11 $\frac{1}{8}$ " x L16" x D8 $\frac{3}{8}$ "
 Ship weight: 38 lb.
 Cube: 0.86 ft³
 Available: May 2009

2010 *Road Atlas and Festival Guide*

ISBN: 0-528-94255-7

EAN: 9 780528 94255 6

UPC: 0 70609 94255 1

Price: \$24.95

256 pages, paperback, spiral bound

Product dimensions: W11 $\frac{1}{4}$ " x L15 $\frac{1}{8}$ " x D $\frac{7}{8}$ "

Product weight: 2.93 lb.


Case quantity: 12

Case dimensions: W12 $\frac{1}{2}$ " x L15 $\frac{1}{8}$ " x D12 $\frac{1}{4}$ "

Ship weight: 37 lb.

Cube: 1.41 ft³


Available: May 2009

**2010 *Road Atlas and Festival Guide*****United States, Canada & Mexico****A full road atlas + regional maps + state-by-state guide**

This premium road atlas features our #1-selling Rand McNally *Road Atlas* plus a special guide to more than 600 festivals and events. Great for travel planning, the *Road Atlas and Festival Guide* is a must-have for weekend road trips, regional drives, or cross-country adventures.

Features include:

- Sturdy plastic spiral binding that allows the book to lay flat when open
- Guide to more than 600 festivals reviewed by Rand McNally's travel editors
- Special features with tips on great food and "don't miss" attractions
- Complete Rand McNally Road Atlas of North America
- Five regional U.S. maps showing major roads, and a locator chart that outlines the regions at a glance
- Mileage chart with more than 5,400 mileages, and a mileage and driving times map



Regional map sample



Festival Guide sample



2010 Large Scale Road Atlas United States

Larger maps that are easier to read

The 226 pages of large-scale, full-color maps are larger than the maps in our classic *Road Atlas*, making this book perfect for planning and on-the-road navigation.

Features include:

- Sturdy plastic spiral binding that allows the book to lay flat when open
- Larger, easier-to-read maps
- Road construction and road conditions websites and phone numbers on map pages
- Same great editorial features as our classic Road Atlas, like Best of the Road® and more




2010 Large Scale Road Atlas

ISBN: 0-528-94256-5
 EAN: 9 780528 94256 3
 UPC: 0 70609 94256 8
 Price: \$19.95
 264 pages, paperback, spiral bound
 Product dimensions: W10⁷/₁₆" x L15¹/₁₆" x D⁷/₁₆"
 Product weight: 2.43 lb.
 Case quantity: 12
 Case dimensions: W11¹/₄" x L15¹/₄" x D7¹/₂"
 Ship weight: 31 lb.
 Cube: 0.968 ft³
 Available: May 2009



2010 *Midsize Road Atlas*

ISBN: 0-528-94252-2
 EAN: 9 780528 94252 5
 UPC: 0 70609 94252 0
 Price: \$7.95
 112 pages, paperback,
 saddle-stitched
 Product dimensions:
 W8" x L10¹/₄" x D⁷/₁₆"
 Product weight: 8 oz.
 Case quantity: 24
 Case dimensions:
 W8¹/₂" x L10¹/₈" x D5³/₄"
 Ship weight: 14 lb.
 Cube: 0.30 ft³
 Available: May 2009

**2010 *Midsize Road Atlas*****United States, Canada & Mexico****Convenient travel size for easier storage and handling**


The low price and convenient size of this atlas make it a popular title. And not only does this size fit well into a backseat pocket or a briefcase, it's easy to display, too.

Features include:

- Individual maps of all 50 states
- Major roadways in the United States, Canada, and Mexico
- Easy-to-use on-page indexes of cities and towns
- 40 large-scale city maps
- Other great editorial features, like Best of the Road[®] and more

2010 *Deluxe Midsize Road Atlas*

ISBN: 0-528-94253-0
 EAN: 9 780528 94253 2
 UPC: 0 70609 94253 7
 Price: \$9.95
 192 pages, paperback,
 spiral wire binding
 Product dimensions (with wire):
 W8³/₄" x L10¹/₁₆" x D⁷/₁₆"
 Product weight: 14 oz.
 Case quantity: 24
 Case dimensions:
 W11¹/₄" x L18¹/₄" x D5³/₈"
 Ship weight: 24 lb.
 Cube: 0.64 ft³
 Available: May 2009

**2010 *Deluxe Midsize Road Atlas*****United States, Canada & Mexico****Includes a North American city guide with 81 top destinations**

This useful book offers many of the same perks of the *Midsize Road Atlas* plus additional information on 81 great destination cities.

Features include:

- Spiral binding that allows the book to lay flat when open
- Individual maps of all 50 states
- Easy-to-use on-page indexes of cities and towns
- A "Great Destinations" city section featuring city maps, shopping, attractions, and visitor information

2010 Pocket Road Atlas**United States, Canada & Mexico****Small and ready for the road**

With a price and visual appeal that are perfect for checkout counter displays, this convenient, quick-reference atlas fits in almost any pocket or glove compartment. It may be small, but the *Pocket Road Atlas* contains road maps of every U.S. state as well as overview maps of Canada and Mexico.

**2010 Pocket Road Atlas**

ISBN: 0-528-94254-9

EAN: 9 780528 94254 9

UPC: 0 70609 94254 4

Price: \$3.95

64 pages, paperback, saddle-stitched

Product dimensions: W3 $\frac{3}{8}$ " x L6 $\frac{1}{4}$ " x D $\frac{1}{2}$ "

Product weight: 1 oz.

Case quantity: 250

Case dimensions: W8 $\frac{1}{2}$ " x L13" x D9 $\frac{1}{2}$ "


Ship weight: 25 lb.

Cube: 0.63 ft³

Available: May 2009

Dist-O-Map®**United States****The map that revolves around you**

The Dist-O-Map® provides 11,000 city-to-city mileages for the United States. Simply turn the dial to the city nearest a starting point and mileages to dozens of other destinations appear in the windows. This is a quick-and-easy reference for the busy trucker, those on a long-distance road trip, or backseat fun for the just-plain-curious.

**Dist-O-Map®**

ISBN: 0-528-88369-0

EAN: 9 780528 88369 9

UPC: 0 70609 88369 4

Price: \$7.95

Product dimensions: W7 $\frac{1}{8}$ " x L7 $\frac{1}{8}$ " x D $\frac{1}{2}$ "

Product weight: 4.3 oz.

Case quantity: 48

Case dimensions: W15" x L9 $\frac{1}{2}$ " x D8 $\frac{3}{8}$ "

Ship weight: 17 lb.

Cube: 0.69 ft³



IntelliRoute® GPS 500
ISBN: 0-528-87843-3
EAN: 9 780528 87843 5
UPC: 0 70609 87843 0
Price: \$499.99

Introducing the industry's
first portable GPS solution
uniquely designed for truckers

intelliroute® GPS 500

Trucker tested. Trucker approved.



Introducing IntelliRoute® GPS 500

Trucker tested. Trucker approved.

With more than 70 years in the trucking market and 25 years in digital navigation, Rand McNally introduces its truck navigation device, a GPS unit made especially for the professional driver.

Routing features include:

- Trucking coverage from the trucking industry's most trusted source
- Fully detailed U.S. and Canada height, weight, length, and hazardous materials restrictions, plus weigh station locations
- The very best truck stop amenities along the route such as Wi-Fi, showers, restaurants, and more
- Automated mileage logs include trip length and miles per state. No more time-consuming and frustrating manual odometer-based efforts.
- "Quick Miles" estimator to help select the most profitable next load

Enhanced usability:

- Custom 5" screen, for improved ease of use in a truck environment
- Road construction projects—not just the big urban projects consumers care about, but also the rural projects that affect truckers
- Bingo keys link to the trucker-standard Rand McNally *Motor Carriers' Road Atlas*
- User interface designed for truckers—bigger buttons, louder speakers, and more

Personal and community features:

- Drivers can share reviews of rest stops, truck stops, restaurants, and other goods and services.
- Push a button, and the driver can easily use the device in a personal vehicle without the truck tools.

Motor Carriers' Road Atlases

United States, Canada & Mexico*

Tools to get the job done

Truck drivers turn to the Rand McNally *Motor Carriers'* atlases for the most comprehensive highway and trucking information on the market. You'll want to make sure you stock the #1-selling truckers' atlas in North America.


Features include:

- Coverage of state-designated truck routes as well as highlighted routes of the National Network
- Updated charts of low clearances and weigh stations, including new restricted routes
- Updated coverage of Hazardous Materials regulations
- Direct links to industry-specific information and up-to-date road construction online
- 22-page mileage directory including more than 40,000 truck-route-specific, city-to-city mileages


* The *Large Scale Motor Carriers' Road Atlas* only covers the United States

2010 *Large Scale Motor Carriers' Road Atlas*

ISBN: 0-528-94260-3
 EAN: 9 780528 94260 0
 UPC: 0 70609 94260 5
 Price: \$125.00
 324 pages, synthetic, spiral bound
 Product dimensions: W12" x L15½" x D1¼"
 Product weight: TBD
 Case quantity: 6
 Case dimensions: W14" x L16¼" x D6½"
 Ship weight: 28 lb.
 Cube: 0.86 ft³
 Available: July 2009




32% larger maps;
 anti-glare and water
 resistant pages



2010 *Motor Carriers' Road Atlas*
 ISBN: 0-528-94257-3
 EAN: 9 780528 94257 0
 UPC: 0 70609 94257 5
 Price: \$19.95
 208 pages, paperback, perfect bound
 Product dimensions: W11" x L15½" x D½"
 Product weight: 1.8 lb.
 Case quantity: 18
 Case dimensions: W11¼" x L15½" x D8"
 Ship weight: 35 lb.
 Cube: 0.81 ft³
 Available: July 2009

9-count *Motor Carriers' Road Atlas Counter Display* (not shown)

ISBN: 0-528-94258-1
 EAN: 9 780528 94258 7
 UPC: 0 70609 94258 2
 Price: \$179.55
 Display dimensions: W12½" x L15" x D11"
 Case dimensions: W13" x L18½" x D5½"
 Ship weight: 18 lb.
 Cube: 0.76 ft³
 Available: July 2009

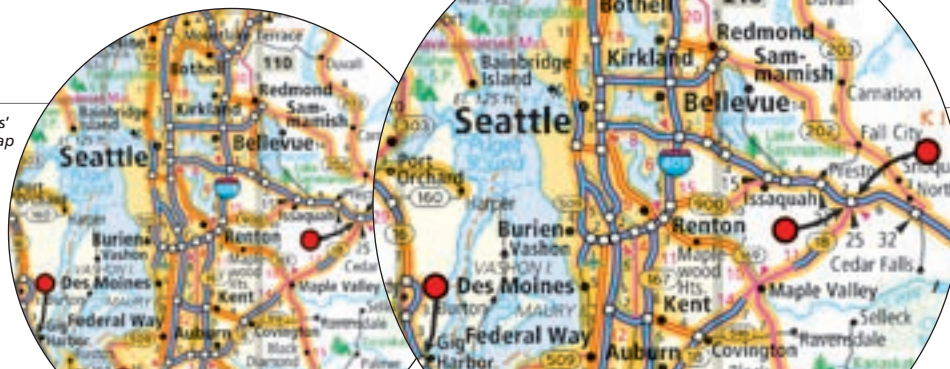


Laminated pages and
 extra durable; sturdy
 spiral binding lays flat

2010 *Deluxe Motor Carriers' Road Atlas*

ISBN: 0-528-94259-X
 EAN: 9 780528 94259 4
 UPC: 0 70609 94259 9
 Price: \$79.95
 208 pages, laminated, spiral bound
 Product dimensions: W11¼" x L15½" x D1½"
 Product weight: 3.8 lb.
 Case quantity: 6
 Case dimensions: W13" x L16½" x D5¼"
 Ship weight: 24 lb.
 Cube: 0.71 ft³
 Available: July 2009

Actual size
 Motor Carriers'
 Road Atlas map
 page sample



Actual size
 Large Scale
 Motor Carriers'
 Road Atlas map
 page sample

For a complete and current listing of titles and ISBNs, visit our online item listing at go.randmcnally.com/catalog.

Midwest Getaway Guide
 ISBN: 0-528-93960-2
 EAN: 9 780528 93960 0
 UPC: 0 70609 93960 5
 Price: \$14.95
 224 pages, paperback
 Product dimensions:
 W8½" x L10¾" x D1¼"
 Product weight: 1.14 lb.
 Case quantity: 24
 Case dimensions:
 W11½" x L9¾" x D8½"
 Ship weight: 36 lb.
 Cube: 0.55 ft³




Midwest Getaway Guide

Covers Illinois, Indiana, Iowa, Kentucky, Michigan, Minnesota, Missouri, Ohio, and Wisconsin

Southeast Getaway Guide

Covers Alabama, Arkansas, Florida, Georgia, Louisiana, Mississippi, North Carolina, South Carolina, Tennessee, and Virginia

Southeast Getaway Guide
 ISBN: 0-528-95836-4
 EAN: 9 780528 95836 6
 UPC: 0 70609 95836 1
 Price: \$14.95
 224 pages, paperback
 Product dimensions:
 W8½" x L10¾" x D1¼"
 Product weight: 1.14 lb.
 Case quantity: 24
 Case dimensions:
 W11½" x L9¾" x D8½"
 Ship weight: 36 lb.
 Cube: 0.55 ft³



Rand McNally Getaway Guides

Your cure for the common weekend

Get away this weekend! Rand McNally Getaway Guides arm travelers with the information they need for a great weekend getaway or day trip. Specially designed regional road maps are clear and easy to read. Every point of interest mentioned in the guide is featured on a local map for easy navigation.

Features include:

- Destination areas throughout each region
- Listings of attractions and things to do in each area
- Information on shopping and items that are unique to each area
- Tips on lodging and special places to stay
- Coverage of festivals and events
- Best of the Road® editorial features



Destination map sample

Harley-Davidson® *Ride Atlas of North America*®, Anniversary Edition

United States, Canada & Mexico


There's no such thing as a secondary road

Rand McNally's road expertise combines with the ride experience of Harley-Davidson® to create the ultimate ride guide, the *Ride Atlas of North America*®, Anniversary Edition. This rugged atlas is a perfect companion for weekend cruising or cross-country rides and contains route suggestions to help riders navigate off the beaten path. The anniversary edition celebrates Harley-Davidson's 105 years of producing quality motorcycles.

Distribution channels are limited. Please contact your sales representative for more information.


Features include:

- BONUS wall map of the Anniversary Ride Home
- Special H-D® Celebrations page and historical timeline
- 25 detailed ride maps and insider tips on when to ride and what to see, do, and avoid
- Four Legendary Ride maps
- Rides through 10 national parks
- Tens of thousands of miles of scenic roads
- Harley-Davidson® dealerships spotted on the maps
- A ride log to record the journey
- Motorcycle laws, border crossing information, and tourism numbers
- Water-resistant cover, magnetic closure, and durable pages



Ride Atlas of North America®, Anniversary Edition

ISBN: 0-528-94187-9
 EAN: 9 780 528 94187 0
 UPC: 0 70609 94187 5
 Price: \$34.95
 336 pages, soft bound,
 Wire-O binding
 Product dimensions:
 W9½" x L11" x D1"
 Product weight: 2.94 lbs
 Case quantity: 12
 Case dimensions:
 W10" x L12" x D2.6"
 Ship Weight: 33 lb.
 Cube: 0.0875 ft³



BONUS wall map of the Anniversary Ride Home, 26½" x 29"

Harley-Davidson® *Ride Atlas of North America*®, Anniversary Edition
 © 2008 H-D. All Rights Reserved.
 © 2008 Rand McNally. All Rights Reserved.
 Manufactured by Rand McNally under license from Harley-Davidson Motor Company.

State Road Atlas
 Price: \$19.95–\$24.95
 Product dimensions:
 W9" x L11" (depth varies)
 Product weight: varies by title
 Case quantity: varies by title
 Case dimensions: varies by title
 Ship weight: varies by title
 Cube: varies by title



State Road Atlases


Designed for residents who need a planning tool for day trips, weekend getaways, or week-long vacations close to home, these state road atlases provide the all-in-one solution. With several levels of map detail for the state and many cities as well as park information, mileage charts, and our Best of the Road® feature, the state road atlas is a great alternative to purchasing multiple maps and guides.

Features include:

- Best of the Road® feature introduces faces and places that will make each getaway more than memorable
- Complete state coverage with highway maps
- Detailed city maps for all major cities
- Scenic highways help travelers find that perfect route
- Park and recreational information
- Mileage chart and distance map
- Special URLs connect you to information online at RandMcNally.com

Titles include:

Arizona	0-528-85937-4
California	0-528-86820-9
Carolinas	0-528-86661-3
Colorado	0-528-86080-1
Florida	0-528-85927-7
Hawaii	0-528-86051-8
Ohio	0-528-86684-2
Pacific Northwest	0-528-85869-6
Texas	0-528-86659-1



Colorado Road Atlas regional map

Colorado Road Atlas detail map

Colorado Road Atlas Best of the Road® sample


DeLorme Atlas & Gazetteer Series

America's best-selling maps for outdoor recreation

DeLorme's popular Atlas & Gazetteer series covers all 50 states with up-to-date, large-format maps offering unbeatable road and terrain detail. The uncompromising highway and back-road coverage has made DeLorme America's #1 line of backcountry atlases.

Features include:




- Listings of campgrounds, hunting and fishing spots, trailheads, and back roads
- Exhaustively mapped streams and lakes, including hidden locations
- Public lands, forests, wetlands, and boat ramps
- GPS grids to help you keep your bearings



DeLorme Atlas & Gazetteer
 Price: \$19.95
 (except California and Texas: \$24.95)
 Product dimensions: W11" x L15½" (depth varies)
 Product weight: about 1.3 lb. (varies by title)
 Case quantity: 24 (Alaska, California, and Texas: 12)
 Case dimensions: varies by title
 Ship weight: varies by title
 Cube: varies by title



Map sample



Titles include:

Alabama	0-89933-274-9	Montana	0-89933-339-7
Alaska	0-89933-289-7	Nebraska	0-89933-328-1
Arizona	0-89933-325-7	Nevada	0-89933-334-6
Arkansas	0-89933-345-1	New Hampshire	0-89933-242-0
California	0-89933-383-4	New Jersey	0-89933-324-9
Colorado	0-89933-288-9	New Mexico	0-89933-317-6
Connecticut/ Rhode Island	0-89933-351-6	New York	0-89933-275-7
Florida	0-89933-318-4	North Carolina	0-89933-277-3
Georgia	0-89933-253-6	North Dakota	0-89933-343-5
Hawaii	0-89933-344-3	Ohio	0-89933-281-1
Idaho	0-89933-284-6	Oklahoma	0-89933-283-8
Illinois	0-89933-321-4	Oregon	0-89933-347-8
Indiana	0-89933-319-2	Pennsylvania	0-89933-280-3
Iowa	0-89933-336-2	South Carolina	0-89933-237-4
Kansas	0-89933-342-7	South Dakota	0-89933-330-3
Kentucky	0-89933-340-0	Tennessee	0-89933-348-6
Louisiana	0-89933-286-2	Texas	0-89933-320-6
Maine	0-89933-282-X	Utah	0-89933-255-2
Maryland/Delaware	0-89933-279-X	Vermont	0-89933-322-2
Massachusetts	0-89933-341-9	Virginia	0-89933-326-5
Michigan	0-89933-335-4	Washington	0-89933-329-X
Minnesota	0-89933-333-8	West Virginia	0-89933-327-3
Mississippi	0-89933-346-X	Wisconsin	0-89933-331-1
Missouri	0-89933-353-2	Wyoming	0-89933-338-9

Rand McNally Folded Maps

See pp. 22–24 for title list

Price: \$3.95–\$4.95


Product dimensions folded:
W4½" x L9½"

Case quantity: varies by title

Case dimensions: varies by title

Ship weight: varies by title

Cube: varies by title

**Rand McNally Local Fold Maps**

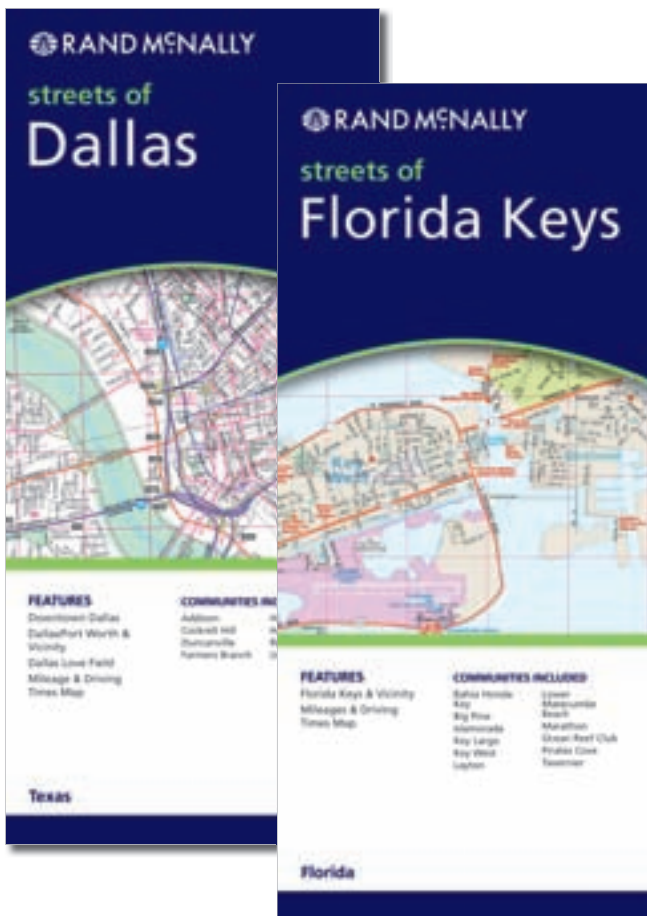
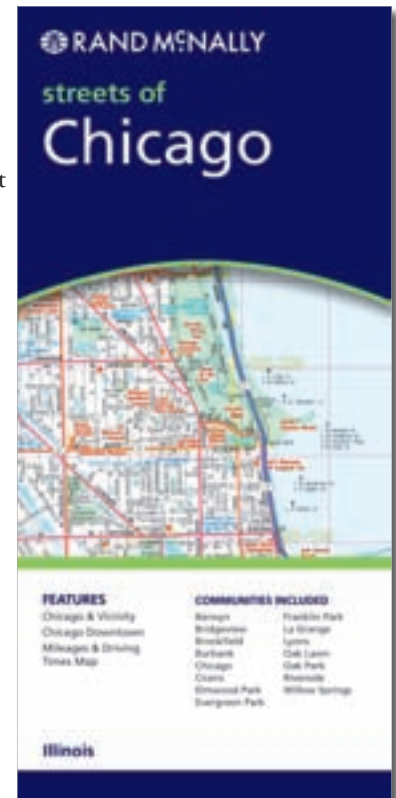
Everyday tools to help you get around town

Rand McNally provides the nation's largest selection of city and regional maps. Our fold maps provide comprehensive, up-to-date map coverage and are recognized by travelers everywhere as the nation's most reliable maps.

Dynamic new covers give consumers the information they need to decide which map is right for them.

Features include:

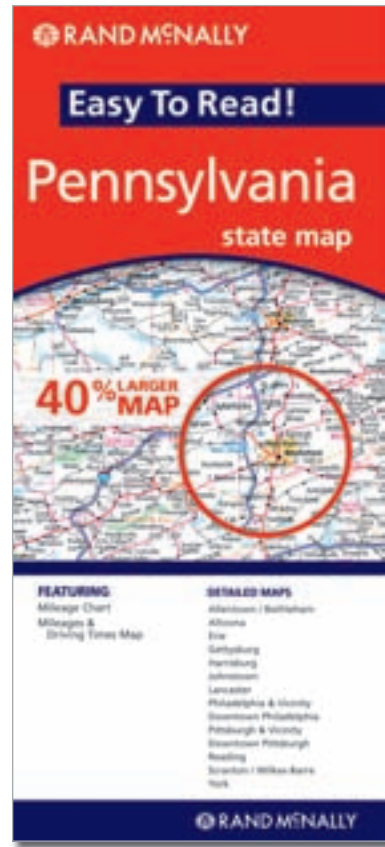
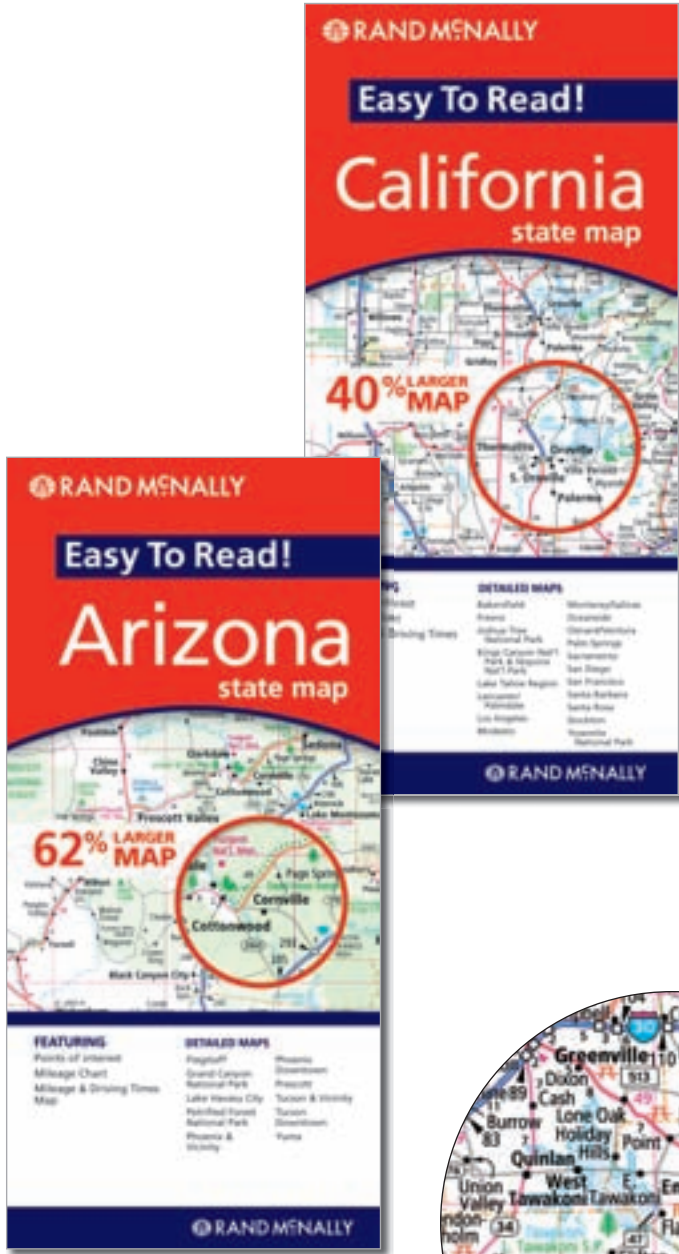
- City maps feature street-level detail, block numbers, and points of interest
- Regional maps feature major roads, arterials and highways, points of interest, and city inset maps for downtowns
- Both series have detailed indices, including streets shown and easy-to-use bingo key references
- Enhanced cartography and color palette for easy readability



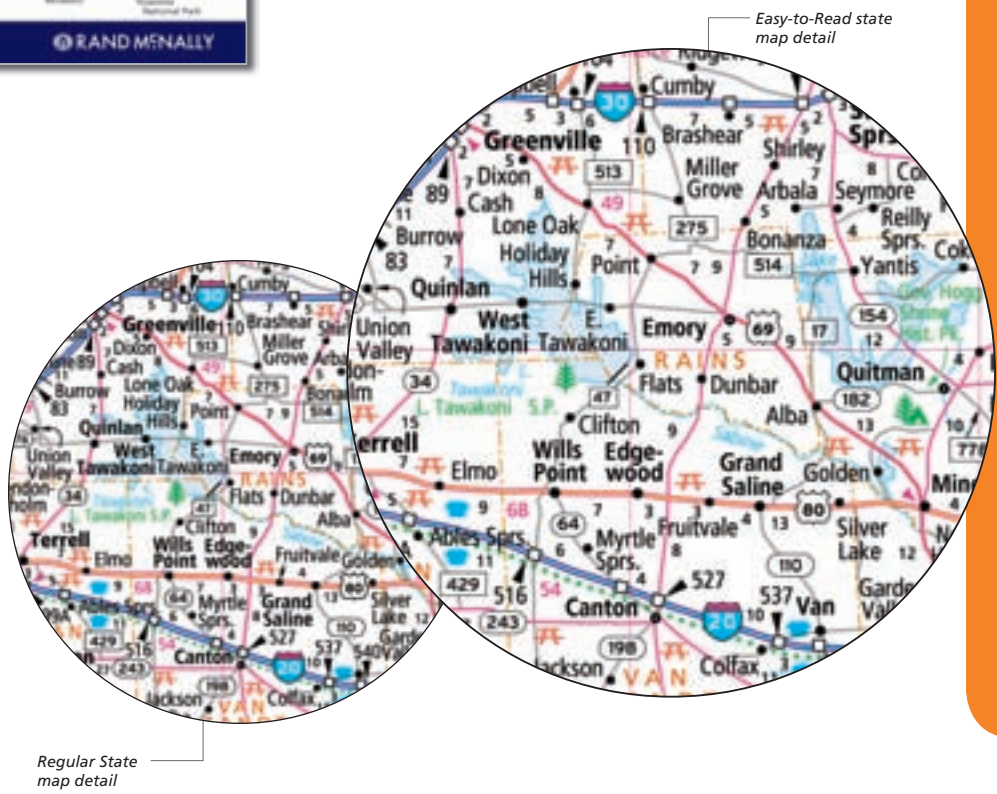
Easy-to-Read State Fold Maps

Same map detail—larger scale

The answer to all those hard-to-read maps—Rand McNally introduces the Easy-to-Read state fold map series. All the same map detail at 30%–72% larger (varies by title).



Rand McNally Folded Maps
 See pp. 22–24 for title list
 Price: \$4.95
 Product dimensions folded: W4½" x L9½"
 Case quantity: varies by title
 Case dimensions: varies by title
 Ship weight: varies by title
 Cube: varies by title



FOLDED MAPS—STATE EASY-TO-READ



Rand McNally Folded Maps
 See pp. 22–24 for title list
 Price: \$4.95
 Product dimensions folded:
 W4½" x L9½"
 Case quantity: varies by title
 Case dimensions: varies by title
 Ship weight: varies by title
 Cube: varies by title

Rand McNally State Fold Maps

Road trip tools from East to West

Rand McNally's state fold maps cover every U.S. state. A perfect companion to the Road Atlas, the state map provides a wealth of information for each state.

Features include:

- State mileage charts
- State and national park information
- Toll road information
- Vicinity maps for key cities
- Descriptions of key attractions
- Rest areas and scenic routes noted on maps
- Road condition hotlines, welcome center listings, and more
- Special URLs for quick online information at RandMcNally.com



State map detail

Sample charts and more information

MILEAGE CHART

DRIVE TIME MAP

STATE FACTS & SYMBOLS

OKLAHOMA ON-THE-ROAD TOOLBOX

FUN FACTS

123 Black numerals indicate mileage in statute miles
 123 Black numerals indicate driving time.

Population: 3,771,924 (2011)
 Largest city: Oklahoma City
 State nickname: "The Sooner State"

EMERGENCY ITEMS


Rand McNally Easy To Fold Laminated State and Local Maps

Durable laminated maps for trouble-free use on the road and around town

Available for all 50 U.S. states, every major U.S. city, and a select number of popular tourist destinations, these maps are perfect for consumers who don't like folding paper maps. These laminated maps make it easy to mark on them and wipe them clean. Perfect for marking routes and interesting places along your way.

Features include:

- Patented easy-to-fold design
- Lamination for added durability and marking on and wiping off
- Indexes and bingo keys for easy reference
- Rest areas and scenic routes noted on state maps



Rand McNally Easy To Fold Laminated Maps

See pp. 22–24 for title list

Price: \$7.95

Product dimensions folded: W4½" x L9"

Case quantity: 250

Case dimensions: varies by title

Ship weight: varies by title

Cube: varies by title



State map sample



map sample



Write on — wipe off

fabMAP®

Price: \$5.95-\$6.95
 Product dimensions folded:
 W5½" x L9" x D¼"
 Product weight: 0.05 lb
 Case quantity: 120
 Case dimensions:
 W10½" x L17½" x D8"
 Ship weight: 6 lb.



fabMAP® counter display,
hold 12 maps

fabMAP® clipstrip,
hold 6 maps

fabMAP®

The convenient and easy way to carry a map—with a twist

No folding required! The fabMAP® features easy-to-read maps, points of interest, and shopping and dining information. The fabMAP® is easy to use and won't tear or wrinkle. Crumple it up and stuff it anywhere. It even cleans your glasses.

Features include:

- Major points of interest
- Genuine MicroFiber cloth
- Waterproof
- Tear-proof
- Wrinkle-proof
- Machine washable
- Even cleans your glasses



Titles include:

Atlanta	0-528-87797-6
Boston	0-528-87178-1
Branson	0-528-87184-6
Chicago/Lincoln Park/Lakeview	0-528-87187-0
Denver featuring the 16th Street Mall	0-528-86804-7
Downtown Austin/University of Texas	0-528-87172-2
Downtown Chicago	0-528-86801-2
Downtown Twin Cities/Mall of America	0-528-87181-1
Hollywood & Beverly Hills	0-528-86232-4
Key West	0-528-86805-5
Las Vegas Strip	0-528-86233-2
Manhattan Subways	0-528-87799-2
Midtown Manhattan featuring the Theater District	0-528-86800-4
New Orleans/French Quarter & Garden District	0-528-86806-3
Ohio State University/The Short North	0-528-87175-7
Philadelphia	0-528-87190-0
San Antonio River Walk	0-528-86234-0
San Diego/Balboa Park to the Gaslamp Quarter	0-528-86799-7
San Francisco/Fisherman's Wharf/Union Square	0-528-86808-X
San Francisco/Golden Gate Park/The Haight	0-528-86807-1
Santa Fe	0-528-87193-5
Santa Monica	0-528-87169-2
Seattle/Seattle Center to SoDo	0-528-86803-9
South Beach	0-528-86235-9
Waikiki	0-528-86236-7
Washington D.C./Georgetown	0-528-86802-0


Pop-Up Maps

Pocket-sized maps with an eye-popping design

These pocket-sized maps feature an innovative design that is unique and ingenious, popping open to reveal two fully detailed maps plus visitor information.

Features include:

- Attractive graphics and colorful icons that make destinations easy to find
- An extensive index of major streets and points of interest
- Public transit information, tourist information, and more



Pop-Up Maps

Price: \$6.95

Product dimensions folded:
W5¼" x L3¼"

Case quantity: 150

Case dimensions:
W18" x L11½" x D8½"

Ship weight: 14 lb.

Cube: 1.02 ft³



Titles include:

Atlanta	0-528-87237-0
Boston	0-528-87227-3
Chicago	0-528-87223-0
Denver	0-528-87238-9
Las Vegas	0-528-87228-1
Los Angeles	0-528-87232-X
Miami/Miami Beach	0-528-87233-8
New Orleans	0-528-87229-X
New York	0-528-87225-7
Oahu/Honolulu	0-528-87234-6
Orlando/Disney	0-528-87230-3
Philadelphia	0-528-87236-2
San Diego	0-528-87231-1
San Francisco	0-528-87224-9
Seattle	0-528-87235-4
Washington, D.C.	0-528-87226-5

For a complete and current listing of our titles and ISBNs, visit our online item listing at go.randomcnally.com/catalog. Use the search feature for faster results.

ALABAMA

Alabama	FM, EF
Auburn/Opelika	FM
Birmingham	FM, EF
Cullman	FM
Dothan	FM
Florence/Muscle Shoals	FM
Gadsden/Anniston/Talladega	FM
Gulf Shores/Foley NEW	FM
Hamilton/Winfield NEW	FM
Huntsville/Decatur/Athens	FM
Jasper NEW	FM
Mobile	FM
Montgomery	FM
Pell City NEW	FM, EF
Tuscaloosa	FM

ALASKA

Alaska	FM, EF
Anchorage	FM, EF
Fairbanks NEW	FM
Juneau NEW	FM, EF

ARIZONA

Arizona	EF
Arizona Easy-to-Read	FM
Casa Grande/Eloy	FM
Flagstaff/Sedona	FM
Mesa/Gilbert/Apache Junction/ Queen Creek	FM
Mesa/Tempe	EF
North Tucson/Marana/Oro Valley	FM
Payson	FM
Phoenix	FM, EF
Phoenix/Vicinity Regional	FM, EF
Prescott/Wickenburg	FM
River Cities	FM
Scottsdale	FM, EF
Show Low/Pine Top-Lakeside	FM
Sierra Vista	FM
Tempe/Chandler/South Phoenix	FM
Tucson	FM, EF
West Valley (Phoenix)	FM
Yuma	FM

ARKANSAS

Arkansas	FM, EF
Fayetteville/Springdale	FM
Fort Smith	FM
Hot Springs	FM
Jonesboro	FM
Little Rock	FM
Pine Bluff	FM
Russellville NEW	FM
Rogers/Bentonville	FM

CALIFORNIA

Bakersfield	FM
Big Bear/Lake Arrowhead	FM
California	FM
California Easy-to-Read	FM
Central Orange County (Costa Mesa/Santa Ana)	FM
Chico/Paradise/Oroville	FM
Concord/Walnut Creek	FM, EF
El Centro/Brawley/Calexico	FM
Fremont/Hayward	FM
Fresno	FM, EF
Gilroy/Hollister/Morgan Hill	FM
Glendale/Burbank	EF
Hemet/Perris	FM
Jackson/Ione/Sutter Creek/ Plymouth	FM
Lancaster/Palmdale	FM
Livermore/Pleasanton	FM
Long Beach/Carson/Torrance	FM
Los Angeles & Vicinity Regional	FM, EF

CALIFORNIA (continued)

Los Angeles/Hollywood	FM, EF
Los Angeles/San Diego Regional	EF
Madera	FM
Marin County	FM, EF
Merced/Atwater/Merced County	FM
Modesto/Turlock	FM
Monterey/Carmel	EF
Monterey/Carmel/Salinas	FM
Moreno Valley	FM
Napa/Fairfield/Vacaville/ Vallejo/Davis	FM
North Bay & The Wine Country	EF
North California	EF
Northern Orange County	FM
North San Diego/Encinitas/Poway	FM
Oakland/Berkeley	EF
Oakland/Berkeley/Richmond	FM
Oceanside/Escondido	FM
Ontario/Pomona	FM
Palm Springs	FM, EF
Pasadena/San Gabriel	EF
Peninsula Cities	EF
Pomona/Ontario/Claremont	EF
Redding/Red Bluff	FM
Riverside & Vicinity	FM
River Cities	FM
Sacramento	FM, EF
San Bernardino/Fontana/Rialto	FM
San Diego	FM, EF
San Diego & Vicinity Regional	FM, EF
San Fernando Valley	EF
San Fernando Valley/ Glendale/Burbank	FM, EF
San Francisco	FM, EF
San Francisco Bay Area Regional	FM, EF
San Gabriel Valley/ Pasadena/Whittier	FM
San Jose	FM, EF
San Luis Obispo/Atascadero/ Paso Robles	FM
San Mateo/Redwood City/Palo Alto	FM
Santa Barbara	FM
Santa Clarita Valley	FM
Santa Cruz/Watsonville	FM, EF
Santa Rosa/Sonoma	FM
Silicon Valley	EF
Sonora/Phoenix Lake/ Cedar Ridge/Tuolumne	FM
South Bay/Torrance	EF
South California	EF
Southern California Freeways	EF
Southern Placer County— Citrus Heights/Folsom	FM
Southern Orange County	FM
Stockton	FM
Susanville	FM
Temecula/Murrieta/Lake Elsinore	FM
Thousand Oaks/Simi Valley	FM
Truckee/Carson City/Lake Tahoe	FM
Ventura/Oxnard	FM
Victorville/Barstow	FM
Visalia/Hanford/Tulare	FM
West Los Angeles/Santa Monica/ Beverly Hills	EF
Yuba City	FM

COLORADO

Boulder	EF
Boulder/Longmont	FM
Colorado	FM, EF
Colorado Easy-to-Read	FM
Colorado Springs	FM, EF
Colorado/Wyoming	FM
Denver	FM, EF
Denver & Vicinity Regional	FM, EF
Farmington/Durango	FM
Ft. Collins/Loveland/Greeley	FM, EF
Grand Junction	FM
Pueblo	FM

CONNECTICUT

Connecticut/Rhode Island	FM, EF
Bridgeport/Danbury/Stamford/ Greenwich	FM
Hartford	EF
Greater Hartford	FM
New Haven	FM, EF
New London/Groton/Norwich	FM
Waterbury/Bristol/Middleton	FM

DELAWARE

Delaware/Maryland	FM, EF
Dover	FM
Seaford/Georgetown/Milford	FM
Wilmington	EF

DISTRICT OF COLUMBIA

Washington, D.C.	FM, EF
Washington, D.C./Baltimore Regional	FM, EF

FLORIDA

Boca Raton	EF
Boca Raton/Lake Worth to Deerfield Beach	FM
Bradenton	EF
Brandon/Plant City/ East Hillsborough County	FM
Central & Eastern Florida Regional	FM, EF
Chiefland NEW	FM
Daytona Beach/Deland/Deltona	FM
Daytona Beach	EF
Florida	FM, EF
Florida Easy-to-Read	FM
Florida Keys	FM
Ft. Lauderdale	EF
Ft. Lauderdale Metro	FM
Ft. Myers	EF
Ft. Myers/Cape Coral	FM
Ft. Pierce/Port St. Lucie/Vero Beach	FM
Ft. Walton Beach	FM
Gainesville	FM
Hernando County	FM
Homosassa Springs/Inverness	FM
Jacksonville	FM, EF
Kissimmee/Lake Buena Vista	EF
Kissimmee/St. Cloud	FM
Lake County	FM
Lakeland	EF
Lakeland/Winter Haven	FM
Melborne/Palm Bay	FM
Miami	EF
Miami Metro	FM
Miami/Ft. Lauderdale	FM
West Palm Beach Regional	FM, EF
Naples/Marco Island/ Bonita Springs	FM
Naples/Marco Island	EF
Ocala/Marion County	FM
Orlando	EF
Orlando Metro	FM
Panama City	FM
Pasco County	FM
Perry NEW	FM
Pensacola	FM, EF
Pt. Charlotte/Punta Gorda	FM
Port St. Lucie/Stuart	FM
Sanford/Seminole NEW	FM
Sarasota	EF
Sarasota/Bradenton	FM
St. Augustine	FM
St. Petersburg	EF
St. Petersburg/Clearwater	FM
Sebring/Avon Park	FM
Tallahassee	FM, EF
Tampa	FM, EF
Tampa/St. Petersburg Regional	FM, EF
The Villages/Lady Lake	FM
Titusville/Cocoa Beach	FM
Venice/Englewood	FM
West Palm Beach	FM, EF

GEORGIA

Alpharetta/Roswell	FM
Athens	FM
Atlanta	FM, EF
Atlanta & Vicinity Regional	FM, EF
Augusta/Aiken	FM, EF
Cobb County	FM
Columbus	FM, EF
Dalton/Chatsworth	FM
Dublin/East Dublin	FM
Gainesville	FM
Georgia	FM, EF
Greater Atlanta	FM
Gwinnett County	FM
La Grange NEW	FM
Macon/Warner-Robins	FM
Rome	FM
Statesboro NEW	FM
Savannah	EF
Savannah/Hilton Head Island	FM
Southern Georgia Cities	FM
South Suburban Atlanta	FM
Toccoa	FM

HAWAII

Hawaii	FM, EF
Hawaii/Maui/Molokai/Kauai	FM
Honolulu	EF
Oahu/Honolulu	FM

IDAHO

Boise	EF
Boise/Nampa/Caldwell	FM
Coeur D'Alene/Post Falls/ Sandpoint	FM
Idaho	FM, EF
Lewiston ID/Clarkston WA NEW	FM
Moscow ID/Pullman WA NEW	FM
Southern Idaho Cities	FM

ILLINOIS

Bloomington/Normal	FM
Champaign/Urbana/Danville	FM
Chicago 150 Mile Regional	FM
Chicago North/Downtown	EF
Chicago South/Downtown	EF
Chicago Streets	FM
Chicago & Vicinity Regional	FM, EF
Chicagoland	FM
Cook County Northwest Suburban	FM
DeKalb	FM
Dupage County	FM
Gurnee/Waukegan	EF
Illinois	FM, EF
Illinois Easy-to-Read	FM
Joliet/North Will County	FM
Kankakee NEW	FM
Mattoon/Charleston	EF
McHenry County	FM
Metro East St. Louis	FM
Naperville/Aurora	FM, EF
North Lake County/ Chain of Lakes	FM
North Shore/Evanston/ Highland Park	EF
Ottawa/Peru/LaSalle	FM
Peoria	FM
Rockford/Freeport	FM
South Suburban Cook County	FM
Springfield/Decatur	FM
South Lake County	FM

INDIANA

Bloomington/Columbus	FM
Carmel/Fisher/Noblesville	EF
Elkhart/Goshen	FM
Evansville	EF
Fort Wayne	FM, EF
Indiana	FM, EF
Indianapolis	FM, EF
Indianapolis & Vicinity Regional	FM, EF

FM = Folded Map
EF = Easy To Fold

For a complete and current listing of our titles and ISBNs, visit our online item listing at go.randmcnally.com/catalog. Use the search feature for faster results.

INDIANA (continued)

Lafayette/West Lafayette	FM
Michigan City/LaPorte	FM
Muncie/Marion/Kokomo/	
Richmond	FM
Northwest Indiana	FM
South Bend	FM, EF
Terre Haute	FM

IOWA

Cedar Rapids/Iowa City	FM
Council Bluffs/Omaha	FM
Des Moines/Ames	FM, EF
Dubuque	FM
Iowa	FM, EF
Mason City/Clear Lake	FM
Sioux Falls/Sioux City	FM
Waterloo/Cedar Falls	FM

KANSAS

Eastern Suburban Kansas City	FM
Greater Kansas City	FM
Johnson County	FM
Lawrence NEW	FM
Kansas	FM
Kansas/Nebraska	EF
Manhattan	FM
Topeka	FM
Wichita	FM, EF

KENTUCKY

Corbin/London	FM
Covington/Florence/	
Northern Cities	FM
Elizabethtown/Radcliff	FM
Huntington/Ashland	FM
Kentucky	FM, EF
Lexington	EF
Lexington/Bluegrass Area	FM
Louisville	FM, EF
Owensboro/Evansville	FM
Paducah	FM

LOUISIANA

Alexandria/Pineville	FM
Baton Rouge	FM, EF
Hammond	FM
Houma/Thibodaux	FM
Lafayette	FM, EF
Lake Charles & Vicinity	FM
Louisiana	FM, EF
Monroe	FM
New Orleans	FM, EF
Shreveport	EF
Shreveport/Bossier City	FM
Slidell/Covington/St. Tammany	FM

MAINE

Auburn/Lewston	FM
Bangor	FM
Biddeford/Saco	FM
Maine	FM, EF
Portland	FM

MARYLAND

Annapolis	EF
Baltimore	FM, EF
Cumberland	FM
Delaware/Maryland	FM, EF
Frederick	FM
Hagerstown	FM
Lexington Park	FM
Ocean City/Ocean Pines	FM
Salisbury	FM
Washington DC/	
Baltimore Regional	FM

MASSACHUSETTS

Boston	FM, EF
Boston & Vicinity Regional	EF
Cape Cod	FM, EF
Fitchburg/Leominster	FM
Greenfield NEW	FM
Greater Boston/	
Eastern Massachusetts Regional	FM
Lowell/Lawrence/Haverhill/	
Gloucester	FM
Massachusetts	FM, EF
New Bedford/Fall River/Taunton	FM
North Suburban Boston	FM
Pittsfield	FM
Springfield	FM, EF
West Suburban Boston	FM
Worcester	FM

MICHIGAN

Ann Arbor/Brighton/Howell	FM
Ann Arbor/Ypsilanti	EF
Battle Creek	FM
Benton Harbor/St. Joseph	FM
Bay City/Saginaw	FM
Detroit & Vicinity Regional	EF
Detroit/North Wayne County	FM
Detroit/Southeastern Michigan	
Regional	FM
Flint	FM, EF
Grand Rapids	FM, EF
Kalamazoo	FM, EF
Lansing	FM, EF
Livonia/Southfield/	
Farmington Hills	EF
Ludington	EF
Macomb County	FM
Marquette	EF
Michigan	FM, EF
Midland	FM
Muskegon/Holland	FM
Oakland County North	FM
Oakland County South	FM
Port Huron/Sarnia/St. Claire	FM
Southwestern Michigan Regional	FM
Sterling Heights/Troy/	
Rochester Hills	EF
Traverse City	FM
Upper Peninsula	FM
Wayne County South	FM

MINNESOTA

Duluth/Superior	FM
Fargo/Moorhead/Grand Forks	FM
Mankato/St. Peter	FM
Minnesota	FM, EF
Minneapolis	FM, EF
Minneapolis/St. Paul Regional	FM, EF
Rochester/LaCrosse/Winona	FM
St. Cloud	FM
St. Paul	FM, EF

MISSISSIPPI

Mississippi	EF
Columbus/West Point	FM
Gulf Coast	FM
Hattiesburg	FM
Jackson	FM
Laurel	FM
Meridian	FM
Mississippi	FM
Oxford	FM
Tupelo	FM
Vicksburg	FM

MISSOURI

Branson	FM
Columbia	FM
Eastern Suburban Kansas City	FM
Jefferson City	FM
Johnson County	FM
Greater Kansas City	FM
Kansas City	EF

MISSOURI (continued)

Kansas City Regional	EF
Lake of the Ozarks	FM
Missouri	FM, EF
Springfield/Joplin	FM, EF
St. Joseph NEW	FM
St. Louis	FM, EF
St. Louis & Vicinity Regional	FM, EF

MONTANA

Billings	FM
Bozeman	FM
Montana/Wyoming	FM, EF
Western Montana (Missoula/	
Butte/Helena/Great Falls)	FM

NEBRASKA

Kansas/Nebraska	EF
Lincoln	FM
Nebraska	FM
Omaha	EF
Omaha/Council Bluffs	FM

NEVADA

Carson City/Lake Tahoe/Truckee	FM
Greater Las Vegas North—	
North Las Vegas/The Strip	FM
Greater Las Vegas West—	
Summerlin/Spring Valley/The Strip	FM
Henderson/Boulder City	FM
Las Vegas	EF
Las Vegas Regional	FM
Nevada	FM
Nevada/Utah	EF
Reno/Sparks	FM, EF
River Cities	FM

NEW HAMPSHIRE

Keene NEW	FM
Nashua NEW	FM
Portsmouth NEW	FM
New Hampshire/Vermont	FM, EF

NEW JERSEY

Atlantic City/Ocean City	FM
Bergen County	FM
Essex County	FM
Hudson County	FM
Hunterdon/Somerset Counties	FM
Middlesex County	FM
Monmouth County	FM
Morris County	FM
New Jersey	FM, EF
Northern New Jersey Regional	FM
Ocean County	FM
Passaic County	FM
Sussex/Warren Counties	FM
Union County	FM
Vineland/Millville/Bridgeton	FM

NEW MEXICO

Albuquerque	FM, EF
Artesia NEW	FM
Carlsbad	FM
Farmington/Durango	FM
Hobbs NEW	FM
Los Lunas NEW	FM
Las Cruces	FM
Las Lunas/Belen	FM
New Mexico	FM, EF
Roswell	FM
Santa Fe	EF
Santa Fe/Taos	FM

NEW YORK

Albany/Schenectady/Troy	FM
Auburn NEW	FM
Binghamton	FM
Bronx	FM, EF
Brooklyn	FM, EF
Buffalo	FM, EF

NEW YORK (continued)

Elmira NEW	FM
Ithaca	FM
Jamestown	FM
Kingston NEW	FM
Long Island & Vicinity	
Regional	FM, EF
Manhattan	FM
Nassau County	FM
Newburgh NEW	FM
New York	FM, EF
New York City	EF
New York City 5-Borough/	
Brooklyn, Bronx, Queens,	
Manhattan, Staten Island	FM
New York City & Vicinity	
Regional	EF
Plattsburgh NEW	FM
Queens	FM, EF
Rochester	FM, EF
Staten Island	FM
Suffolk County	FM
Syracuse	FM
Utica/Rome	FM
Watertown NEW	FM
Westchester/Rockland	FM

NORTH CAROLINA

Ahoscie/Murfreesboro/Winton	FM
Albemarle/Badin/Richfield/	
New London	FM
Asheville	FM
Belhaven/Bath/Pantgo	FM
Burlington/Alamance	FM
Boone	FM
Charlotte	EF
Charlotte/Mecklenburg County	FM
Charlotte & Vicinity Regional	FM, EF
Concord/Kannapolis	FM
Durham/Chapel Hill	FM
Edenton NEW	FM
Elkin/Jonesville	FM
Fayetteville	FM
Gaffney	FM
Gastonia/Gaston Counties	FM
Greensboro	EF
Greensboro/High Point	FM
Greenville, Wilson, Rocky Mount &	
Hickory, Lenoir & Morganton	FM
Kinston, New Bern,	
Jacksonville & Morehead City	FM
Monroe	FM
Mooresville/Statesville/	
Lake Norman	FM
North Carolina	FM, EF
Raleigh	EF
Raleigh/Cary	FM
Raleigh/Durham Regional	FM
Salisbury NEW	FM
Washington NEW	FM
Williamston/Windsor/Jamesville	FM
Winston-Salem	FM, EF

NORTH DAKOTA

Bismarck/Mandan	FM
Fargo & Moorhead	FM
North/South Dakota	FM, EF

OHIO

Akron	FM, EF
Butler County	FM
Canton/Massillon	FM, EF
Cincinnati	FM, EF
Cincinnati/Dayton Regional	EF
Cleveland	FM, EF
Columbus	FM, EF
Dayton	FM, EF
East Liverpool NEW	FM
Hamilton/Middletown/	
Fairfield/Mason	FM
Lancaster	FM
Lima/Findlay/Marion/Mansfield	FM

FOLDED AND EASY-TO-FOLD MAPS TITLE LIST

FM = Folded Map
EF = Easy To Fold

For a complete and current listing of our titles and ISBNs, visit our online item listing at go.randmcnally.com/catalog. Use the search feature for faster results.

OHIO (continued)

Lorain County, North	FM
Medina/Brunswick	FM
Mentor/East Lake/Painesville	FM
Newark	FM
Northeast Ohio Regional	FM
Ohio	FM, EF
Sandusky	FM
Toledo	FM, EF
Youngstown/Warren	FM, EF
Zanesville	FM

OKLAHOMA

Enid	FM
Oklahoma	FM, EF
Oklahoma City North/Edmond	FM
Oklahoma City South/Norman	FM
Oklahoma City	EF
Oklahoma City to Tulsa Regional	EF
Tulsa	EF
Tulsa/Broken Arrow	FM
Wichita Falls/Lawton	FM

OREGON

Albany & Corvallis	FM
Beaverton/Hillsboro/Washington County	FM
Bend & Redmond	FM
Eugene/Springfield	FM, EF
Hermiston	FM
Hood River	FM
Klamath Falls	FM
La Grande NEW	FM
Medford/Ashland	FM
Ontario	FM
Oregon	FM, EF
Oregon Easy-to-Read	FM
Oregon City/Lake Oswego/Clackamas County	FM
Pendleton NEW	FM
Portland	FM, EF
Portland & Vicinity Regional	EF
Roseburg	FM
Salem	FM
The Dalles	FM
Vancouver/Camas/Washougal	FM

PENNSYLVANIA

Allentown/Bethlehem/Easton	FM
Bucks County	FM
Butler	FM
Chambersburg	FM
Chester County	FM
Delaware County	FM
DuBois/Sykesville/Treasure Lake	FM
Erie	FM
Franklin/Oil City NEW	FM
Greensburg/Latrobe	FM
Harrisburg/Carlisle/Lebanon	FM
Indiana/Homer City	FM
Johnstown/Altoona/State College	FM
Lancaster/Manheim/Akron	FM
Main Line	FM
Meadville	FM
Montgomery County	FM
New Castle/Lawrence County	FM
Pennsylvania	FM, EF
Philadelphia	FM, EF
Philadelphia/Southeastern PA Regional	FM, EF
Pittsburgh	FM, EF
Pittsburgh & Vicinity Regional	EF
Reading/Berks County	FM
Washington	FM
York/Gettysburg	FM

RHODE ISLAND

Connecticut/Rhode Island	FM, EF
Providence	FM, EF

SOUTH CAROLINA

Anderson/Clemson	FM
Augusta/Aiken/Richmond County	FM
Charleston	FM, EF
Columbia	EF
Columbia/West Columbia	FM
Florence/Darlington	FM
Gaffney	FM
Greenville	FM, EF
Greenwood	FM
Hilton Head Island	EF
Myrtle Beach	FM, EF
Rock Hill	FM
Savannah/Hilton Head Island	FM
South Carolina	FM, EF
Spartanburg	FM
Sumter	FM

SOUTH DAKOTA

North/South Dakota	FM, EF
Rapid City	FM
Sioux Falls/Sioux City	FM

TENNESSEE

Chattanooga	FM
Clarksville/Hopkinsville	FM
Cookeville/Algood	FM
Gatlinburg/Sievierville/Pigeon Forge	FM
Jackson	FM
Johnson City/Bristol/Kingsport	FM
Knoxville/Oak Ridge/Alcoa	FM, EF
Memphis	FM, EF
Murfreesboro/Rutherford County	FM
Nashville	FM, EF
Tennessee	FM, EF

TEXAS

Abilene	EF
Abilene/Brownwood/Coleman	FM
Amarillo	FM, EF
Arlington/Grand Prairie	FM
Austin	FM, EF
Austin/San Antonio Regional	EF
Beaumont/Port Arthur	FM
Brownsville/Harlingen	FM
Bryan & College Station	FM
Conroe/Lake Conroe	FM
Corpus Christi	FM, EF
Dallas	EF
Dallas Metro	FM
Dallas/Ft. Worth Regional	FM, EF
Denton/Flower Mound/Lewisville	FM
El Paso	FM, EF
Ft. Worth	FM, EF
Fredericksburg	FM
Freeport/Lake Jackson	FM
Galveston/Texas City	FM
Hill Country Regional	FM
Houston	FM, EF
Houston & Vicinity Regional	FM, EF
Houston North Suburbs/The Woodlands	FM
Houston, Northwest Suburban	FM
Houston, Northeast Suburban	FM
Houston, South Suburbs	FM
Houston, Southwest Suburban	FM
Huntsville/Livingston	FM
Irving/Carrollton	FM, EF
Kerrville	FM
Killeen/Temple	FM
Laredo/Nuevo Laredo	FM

TEXAS (continued)

Lubbock	FM, EF
McAllen	FM, EF
Midland/Odessa	FM, EF
New Braunfels/San Marcos	FM
Pasadena/Baytown/Friendswood	FM
Plano/McKinney	FM
Richardson/Garland/Rockwall/Mesquite	FM
Rockport/Ingleside/Port Aransas	FM
San Angelo	FM
San Antonio	FM, EF
Sherman/Denison	FM
Texarkana	FM
Texas Easy-to-Read	FM
Texas	EF
Tyler/Longview	FM
Waco	FM
Wichita Falls/Lawton	FM

UTAH

Nevada/Utah	EF
Ogden/Logan/Brigham City	FM
Salt Lake City	EF
Salt Lake City/Park City	FM
Sandy/Orem/Provo	FM
St George/Cedar City	FM
Utah	FM

VERMONT

Burlington	FM
Maine/New Hampshire/Vermont	FM
Montpelier/Barre/Northfield NEW	FM
New Hampshire/Vermont	EF

VIRGINIA

Alexandria/Arlington	EF
Charlottesville	EF
Christiansburg/Blacksburg	FM
Fairfax/Vienna/Reston/Herndon	EF
Franklin City NEW	FM
Fredericksburg	EF
Gloucester NEW	FM
Harrisonburg	FM
Lynchburg	EF
Norfolk	EF
Norfolk/Hampton/Newport News & Vicinity Regional	EF
Northern Virginia	FM
Petersburg	FM
Richmond	FM, EF
Roanoke	EF
Staunton/Waynesboro	FM
Tidewater Area/Suffolk	FM
Virginia	FM, EF
Virginia Beach	EF
Virginia Peninsula/Williamsburg	FM
Warrenton NEW	FM
Winchester	FM

WASHINGTON

Bellevue/Redmond/Kirkland/Issaquah	FM
Bellingham	FM
Everett/Edmonds	FM
Gig Harbor/Key Peninsula	FM
Kelso/Longview/Centralia	FM
Kennewick/Pasco	FM
Kent/Federal way/Auburn/Renton	FM
Kitsap County	FM
Mount Vernon/Anacortes	FM
Olympia/Lacey/Tumwater	FM
Puget Sound Regional	FM, EF
Seattle	FM, EF
Spokane	FM, EF
Tacoma	EF
Tacoma/Puyallup	FM

WASHINGTON (continued)

Vancouver/Camas/Washougal	FM
Washington Easy-to-Read	FM
Washington	EF
Whidbey Island	FM
Yakima	FM

WEST VIRGINIA

Beckley NEW	FM
Bluefield NEW	FM
Charleston	FM
Clarksburg/Bridgeport/Fairmont	FM
Frederick/Hagerstown/Martinsburg	FM
Huntington/Ashland	FM
Martinsburg	FM
Morgantown	FM
Parkersburg/Marietta	FM
Weirton/Stuebenville	FM
West Virginia	FM, EF
Wheeling	FM

WISCONSIN

Appleton/Oshkosh	FM
Duluth & Superior	FM
Eau Claire/Chippewa Falls	FM
Green Bay	FM
Janesville/Beloit	FM
Kenosha/Racine	FM
Madison	FM, EF
Manitowoc/Two Rivers/Mishicot	FM
Milwaukee	FM, EF
Milwaukee & Vicinity Regional	EF
Rochester/LaCrosse/Winona	FM
Sheboygan	FM
Southeastern Wisconsin Regional	FM
Steven's Point/Wisconsin Rapids	FM
Waukesha/Waukesha County	FM
Wausau	FM
West Bend/Hartford/Jackson/Slinger	FM
Whitewater/Fort Atkinson	FM
Wisconsin	FM, EF

WYOMING

Casper	FM
Cheyenne	FM
Colorado/Wyoming	FM
Laramie	FM
Montana/Wyoming	FM, EF
Wyoming	EF

Additional Rand McNally Coverage Areas**U.S. Regional**

New England	FM, EF
United States	FM, EF
United States - Central	FM
United States - Eastern	FM
United States - Western	FM

Canada

Calgary	EF
Canada	EF
Kitchener/Waterloo	EF
Manitoba/Saskatchewan	EF
Niagra Falls	EF
Nova Scotia	EF
Ontario	EF
Quebec City	EF
Toronto	EF
Vancouver	EF
Winnipeg	EF

FM = Folded Map
EF = Easy To Fold

The Thomas Guide®

As essential as the spare tire and jack in every car

Thomas Bros., whose name has been synonymous with quality and reliability since 1915, and Rand McNally, the name people trust, offer street guides for most major cities throughout the United States.

Features include:

- Regular updates to ensure that new streets and points of interest are included
- Four-color maps for greater legibility
- Block numbers, highway exits, one-way streets, overpasses, and underpasses shown on detailed maps
- Full index with block numbers for easy location of streets and points of interest
- Regional PageFinder™ map for quick and easy location of map pages and overview coverage of surrounding areas
- Consistent map scale from page to page
- Convenient lay-flat spiral binding



The Thomas Guide®

See pp. 31–32 for title list

Price: varies by title

Product dimensions:

Portrait format

W9" x L11"

(depth varies)

Landscape format

W11½" x L8¾"

(depth varies)


Product weight: varies by title

Case quantity: varies by title

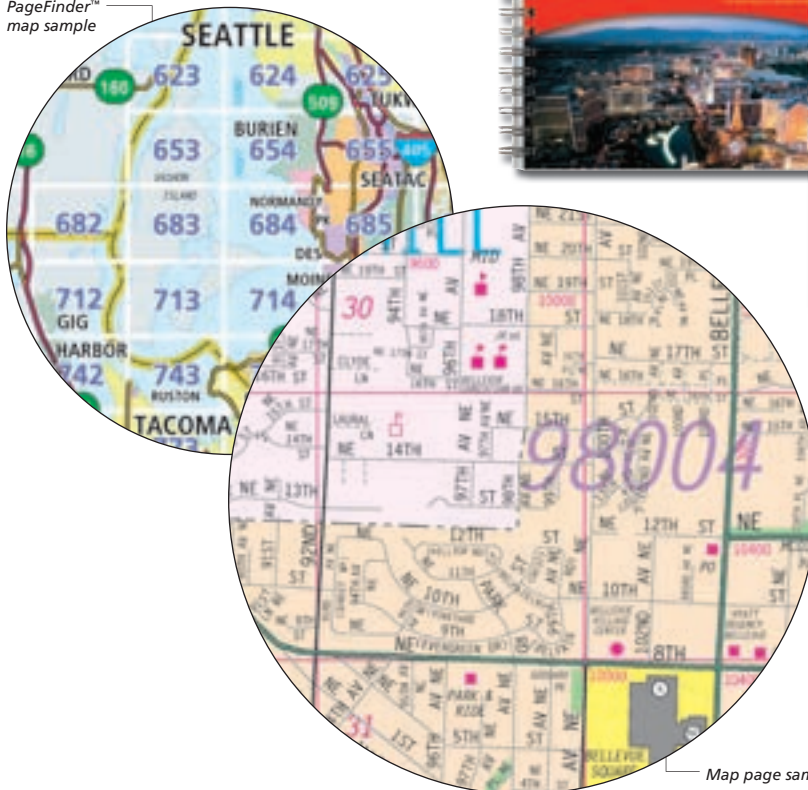
Case dimensions: varies by title

Ship weight: varies by title

Cube: varies by title




PageFinder™
map sample



Map page sample

Rand McNally Street Guide
 See pp. 31-32 for title list
 Price: varies by title
 Product dimensions:
 W8½" x L10¾" (depth varies)
 Product weight: varies by title
 Case quantity: varies by title
 Case dimensions: varies by title
 Ship weight: varies by title
 Cube: varies by title



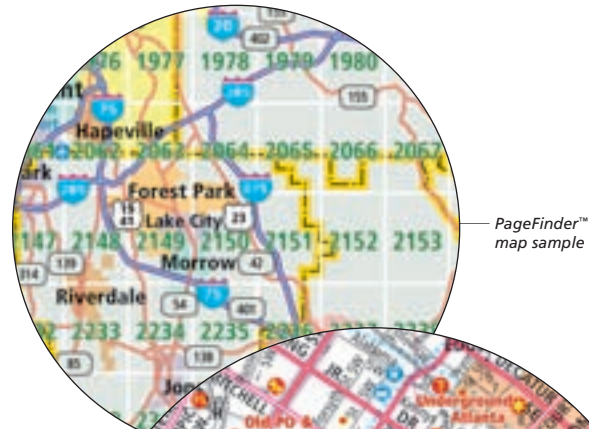
Rand McNally Street Guides

As essential as the spare tire and jack in every car

Thomas Bros., whose name has been synonymous with quality and reliability since 1915, and Rand McNally, the name people trust, offer street guides for most major cities throughout the United States.

Features include:

- Regular updates to ensure that new streets and points of interest are included
- Four-color maps for greater legibility
- Block numbers, highway exits, one-way streets, overpasses, and underpasses shown on detailed maps
- Full index with block numbers for easy location of streets and points of interest
- Regional PageFinder™ map for quick and easy location of map pages and overview coverage of surrounding areas
- Consistent map scale from page to page
- Convenient lay-flat spiral binding



PageFinder™ map sample



Map page sample

The Thomas Guide® and Street Guide Wall Map

The Thomas Guide® and Street Guide Wall Map
 Price: \$24.95-\$29.95
 Product dimensions:
 varies by title
 Product weight: varies by title
 Case quantity: varies by title
 Case dimensions: varies by title
 Ship weight: varies by title
 Cube: varies by title



Titles include:

Street Guide Wall Maps

Atlanta & Vicinity0-528-95575-6

The Thomas Guide® Wall Maps

Bay Area-Sacramento Arterial0-528-85592-1
 California Arterial0-528-85620-0
 Southern California Arterial0-528-99448-4
 Puget Sound0-528-95726-0

Easy-to-Read Thomas Guides

Larger maps, easier to read

Southern California's Thomas Guides are now easier to use and read. Each county is available in an Easy-to-Read edition that features 26% percent larger maps and larger print.


Same coverage, larger maps

Features include:





- Same detail coverage as the standard Thomas Guide®
- 26% larger maps
- Larger print
- Convenient 9" x 11" size
- Updated annually

Titles include:

Los Angeles County	0-528-87326-1
Orange County	0-528-87327-X
Riverside County	0-528-86954-X
San Bernardino County	0-528-86953-1
Santa Barbara/San Luis Obispo Counties	0-528-87364-4
Santa Barbara/San Luis Obispo & Ventura Counties	0-528-87049-1
Ventura County	0-528-87358-X



Easy-to-Read Thomas Guides
 Price: \$19.95-\$32.95
 Product dimensions: Portrait format W9" x L11" (depth varies)
 Product weight: varies by title
 Case quantity: varies by title
 Case dimensions: varies by title
 Ship weight: varies by title
 Cube: varies by title



**Pro-Series Thomas Guides**

Price: \$79.95

Product dimensions:
Portrait format
W9" x L11"
(depth varies)Product weight:
varies by titleCase quantity:
varies by titleCase dimensions:
varies by title

Ship weight: varies by title

Cube: varies by title

Titles include:

Los Angeles & Orange Counties	0-528-87000-9
San Bernardino & Riverside Counties	0-528-86955-8

Pro-Series Thomas Guides**Laminated waterproof pages that won't tear**

For years, contractors, real estate agents, and other professionals have been laminating their Thomas Guides. Now The Thomas Guide® is available in laminated editions. The lamination allows users to mark directly on the pages, then wipe them clean. It also helps The Thomas Guide® stand up to heavy use.

Built for professionals**Features include:**

- Laminated pages
- Same content and coverage as standard Thomas Guide®
- Waterproof
- Tear-proof
- Durable

**Get Around® Street Atlas
Get Around® Street Atlas & Guide**

Price: \$9.95–\$14.95

Product dimensions:
W7¼" x L9" (depth varies)

Product weight: varies by title

Case quantity: varies by title

Case dimensions: varies by title

Ship weight: varies by title

Cube: varies by title

**Get Around® Street Atlas and the
Get Around® Street Atlas & Guide****Convenient, easy-to-carry-around size**

Designed for people on the go who like the convenient size of folding maps combined with the ease of using a book, these small format atlases fit in a glove compartment or purse.

Our Get Around® Street Atlas includes regional maps and city maps which make it the perfect companion no matter where you are.

The Get Around® Street Atlas & Guide has all the convenience of our Get Around™ Street Atlas plus an insider's guide to where to eat, shop, and play. It also includes selected highlights of restaurants, shopping, and sights.

Features include:

- Compact 9" x 7" size
- Easy to merchandise
- Spiral binding that allows the book to lay flat or fold back
- Detailed city maps
- Regional highway and major artery maps

And Get Around® Street Atlas & Guides also include:

- Insider's tips on where to eat, shop, and play

Titles include:**Get Around® Street Atlas**

Atlanta	0-528-86657-5
Boston	0-528-85925-0
Chicago	0-528-85801-7
Houston	0-528-85819-X
Philadelphia	0-528-86951-5
Phoenix	0-528-85820-3

Get Around® Street Atlas & Guide

O'ahu	0-528-86724-5
Las Vegas	0-528-86093-3
Manhattan	0-528-86452-1
Minneapolis/St. Paul	0-528-86709-1
Myrtle Beach	0-528-86368-1
Orlando	0-528-86696-6
Washington, D.C.	0-528-85922-6

CustomView Wall Map

You choose the area. We make the map.
It's that simple.


Visit www.customview.randmcnally.com to get started

Available for any location in the United States, Canada, or Puerto Rico, these customizable, high-quality wall maps are perfect for business, personal, or educational needs. Simply choose the map location, size, coverage area, and level of detail. Then we make the map and deliver it within a week. CustomView Wall Maps are ideal for delivery and sales territory maps, neighborhood maps and home décor, as well as many other uses.

Features include:

- Unparalleled street detail
- The Thomas Guide® page and grid overlay is available
- Separate PDF index available
- Durable lamination
- Fade-resistant UV inks
- Available in four different sizes

For distribution details, please call 1-800-678-RAND (7263)



CustomView Wall Maps

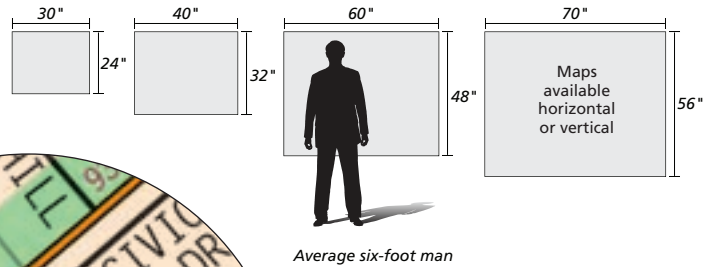
Price: \$99.00 (W24" x L30")

Price: \$199.00 (W32" x L40")

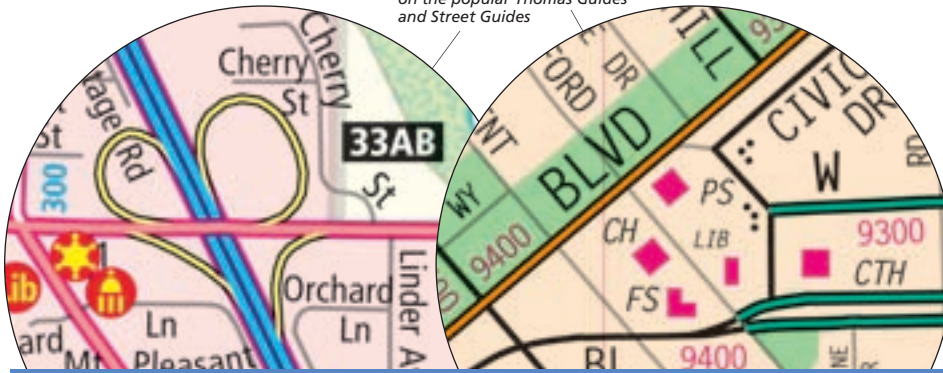
Price: \$289.00 (W48" x L60")

NEW Price: \$349.00 (W56" x L70")

Product weight: varies by title



Sample wall map data based on the popular Thomas Guides and Street Guides



Premium CustomView Wall Map

CustomView Wall Maps are now available with new premium features to further personalize your map.

Features include:

- Radius rings **A**
- Multiple location plotting **B**
- Logo placement **C**
- User-defined boundaries **D**

Call 866-380-5903 for pricing and details.



ProSeries Wall Maps

Price: \$229.00

Product dimensions:
varies by title
(W46" x L60" —
W60" x L80")Product weight:
varies by title**STATE**

Alabama.....	0-528-85855-6	New Hampshire.....	0-528-86167-0
Alaska.....	0-528-87583-3	New Jersey.....	0-528-85865-3
Arizona.....	0-528-85856-4	New Mexico.....	0-528-86152-2
Arkansas.....	0-528-86148-4	New York.....	0-528-85866-1
California.....	0-528-86134-4	North Carolina.....	0-528-86141-7
Colorado.....	0-528-85857-2	North Dakota.....	0-528-86154-9
Connecticut.....	0-528-86163-8	Northern California.....	0-528-87725-9
Florida.....	0-528-86164-6	Ohio.....	0-528-86142-5
Georgia.....	0-528-86135-2	Oklahoma.....	0-528-86155-7
Idaho.....	0-528-86149-2	Oregon.....	0-528-86143-3
Illinois.....	0-528-86136-0	Pennsylvania.....	0-528-86144-1
Indiana.....	0-528-86137-9	Rhode Island.....	0-528-86168-9
Iowa.....	0-528-85858-0	South Carolina.....	0-528-86156-5
Kansas.....	0-528-85859-9	South Dakota.....	0-528-86157-3
Kentucky.....	0-528-86138-7	Southern California.....	0-528-87726-7
Louisiana.....	0-528-86150-6	Tennessee.....	0-528-86169-7
Maine.....	0-528-86165-4	Texas.....	0-528-85867-X
Maryland/Delaware.....	0-528-86138-7	Utah.....	0-528-86385-1
Massachusetts.....	0-528-86166-2	Vermont.....	0-528-86170-0
Michigan.....	0-528-86139-5	Virginia.....	0-528-86147-6
Minnesota.....	0-528-85861-0	Washington.....	0-528-86145-X
Mississippi.....	0-528-86151-4	West Virginia.....	0-528-85868-8
Missouri.....	0-528-85862-9	Wisconsin.....	0-528-86146-8
Montana.....	0-528-86153-0	Wyoming.....	0-528-86158-1
Nebraska.....	0-528-85864-5		
Nevada.....	0-528-86140-9		

ProSeries Wall Map**Professional-grade maps for any business need**

When you need a big-picture perspective of your service area, our professional grade wall maps are the perfect solution. These wall maps feature thick paper, quality lamination, and UV-resistant ink, which help ensure that these maps will stand the test of time. The maps are perfect for large-scale business needs such as market analysis, territory plotting, regional dispatchers, and presentations, and are available in U.S., state, metro, and city views.

Features include:

- Glossy lamination
- UV-resistant inks
- Index
- Hanging rail kit
- State and regional wall maps measure 46" x 60"
- Thomas Bros. wall maps measure up to 60" x 77"

For distribution details, please call 1-800-678-RAND (7263)

CITY/METRO REGIONAL

Atlanta.....	0-528-86121-2
Baltimore/ Washington D.C.....	0-528-86159-X
Charlotte.....	0-528-86125-5
Chicago.....	0-528-86122-0
Cincinnati/Dayton.....	0-528-86127-1
Cleveland.....	0-528-86128-X
Columbus.....	0-528-86129-8
Detroit.....	0-528-86124-7
Indianapolis.....	0-528-86123-9
Los Angeles.....	0-528-86160-3
Milwaukee.....	0-528-86133-6
Philadelphia.....	0-528-86130-1
Pittsburgh.....	0-528-86131-X
Puget Sound.....	0-528-86132-8
Raleigh/Durham.....	0-528-86126-3
San Diego.....	0-528-86161-1
San Francisco.....	0-528-86162-X

THOMAS GUIDE

Alameda County.....	0-528-86103-4
Baltimore.....	0-528-86118-2
Coachella Valley.....	0-528-86104-2
Las Vegas.....	0-528-86119-0
Los Angeles (North).....	0-528-86105-0
Los Angeles (South).....	0-528-86106-9
Los Angeles/ Orange Counties.....	0-528-86102-6
Northern Virginia/ Washington D.C.....	0-528-86110-7
Orange County.....	0-528-86107-7
Portland.....	0-528-86109-3
Sacramento.....	0-528-86120-4
San Bernardino/Riverside.....	0-528-86112-3
San Diego (South).....	0-528-86114-X
San Diego County (North).....	0-528-86113-1
San Francisco.....	0-528-86115-8
Santa Clara County.....	0-528-86116-6
Seattle/ King Co.....	0-528-86111-5
Southern California Highway & Arterial.....	0-528-86108-5
Ventura County.....	0-528-86117-4

REGIONAL

California & The Great Basin.....	0-528-86901-9
The Central Great Plains & the Central Mississippi River Valley.....	0-528-86904-3
The Deep South & the Lower Mississippi River Valley.....	0-528-86905-1
Florida & the Southeast United States.....	0-528-86900-0
The Four Corners Region & the Southwest United States.....	0-528-86903-5
The Great Lakes Region.....	0-528-86628-1
The Mid-Atlantic Coast & the Ohio River Valley.....	0-528-86908-6
New England & the Northeast.....	0-528-86627-3
The Northern Great Plains Region.....	0-528-86906-X
The Pacific Northwest & the Northern Rockies.....	0-528-86907-8
Texas & the South Central United States.....	0-528-86902-7

U.S. REGIONAL

United States.....	0-528-86611-7
United States - Central.....	0-528-87697-X
United States - Eastern.....	0-528-87695-3
United States - Western.....	0-528-87696-1
United States County Map.....	0-528-86629-X
United States County Map (B&W).....	0-528-86630-3
US & Canada Area Code & Time Zone.....	0-528-87698-8

For a complete and current listing of our titles and ISBNs visit our online item listing at go.randmcnally.com/catalog.
Use the search feature for faster results.

ALABAMA

Birmingham	.SG
Huntsville	.SG
Mobile	.SG
Montgomery	.SG

ALASKA

Anchorage <i>NEW</i>	.SG
----------------------	-----

ARIZONA

Arizona	.RA
Get Around Phoenix	.GASA
Phoenix	.TG
Tucson	.TG

ARKANSAS

Fayetteville/Springdale/Rogers	.SG
Little Rock /Hot Springs	.SG

CALIFORNIA

Alameda & Contra Costa Counties	.TG
Alameda County	.TG
Bay Area	.TG
California	.RA
Central San Joaquin Valley	.TG
Contra Costa County	.TG
Kern County	.TG
Los Angeles & Orange Counties	.TG
Los Angeles & San Bernardino Counties	.TG
Los Angeles & Ventura Counties	.TG
Los Angeles County	.TG
Los Angeles County Easy-to-Read	.TG
Monterey Bay Metro Area	.TG
Napa & Sonoma Counties	.TG
Northern San Joaquin Valley	.TG
Orange County	.TG
Orange County Easy-to-Read	.TG
Pro-Series Los Angeles & Orange Counties	.TG
Pro-Series San Bernardino & Riverside Counties	.TG
Riverside & Orange Counties	.TG
Riverside & San Diego Counties	.TG
Riverside County	.TG
Riverside Easy-to-Read	.TG
Sacramento & Solano Counties	.TG
Sacramento County	.TG
San Bernardino & Riverside Counties	.TG
San Bernardino County	.TG
San Bernardino Easy-to-Read	.TG
San Diego & Orange Counties	.TG
San Diego County	.TG
San Francisco & Marin Counties	.TG
San Francisco & San Mateo Counties	.TG
Santa Barbara & San Luis Obispo Counties Easy-to-Read	.TG
Santa Barbara, San Luis Obispo & Ventura Counties Easy-to-Read	.TG
Santa Clara & San Mateo Counties	.TG
Santa Clara County	.TG
Ventura County Easy-to-Read	.TG

COLORADO

Boulder/Longmont	.SG
Colorado	.RA
Colorado Springs & Pueblo	.SG
Denver Metro	.SG
Denver Regional	.SG
Northern Colorado/Front Range Cities	.SG

CONNECTICUT

Greater Hartford	.SG
Hartford	.SG
New London	.SG
Southwest Connecticut	.SG

DISTRICT OF COLUMBIA

Get Around Washington, D.C.	.GASAG
Washington, D.C. Metro	.SG

FLORIDA

Brevard County	.SG
Broward County	.SG
Flagler/Volusia Counties	.SG
Florida	.RA
Indian River, St. Lucie & Martin Counties	.SG
Jacksonville/St. Augustine	.SG
Lake & Sumter Counties	.SG
Lee & Collier Counties	.SG
Miami-Dade County	.SG
Miami-Dade, Broward & Palm Beach Counties	.SG
Orlando	.SG
Get Around Orlando	.GASAG
Palm Beach County	.SG
Pasco County	.SG
Pensacola	.SG
Polk County	.SG
Sarasota/Bradenton	.SG
St. Petersburg/Clearwater	.SG
Tallahassee	.SG
Tampa	.SG
Tampa/St. Petersburg	.SG

GEORGIA

Atlanta	.SG
Atlanta & Vicinity	.SG
Augusta	.SG
Get Around Atlanta	.GASA
Savannah & Hilton Head	.SG

HAWAII

Get Around Oahu	.GASAG
Hawaii	.RA

IDAHO

Boise & The Snake River Valley	.TG
--------------------------------	-----

ILLINOIS

Chicago & Cook County	.SG
Chicago 7-County	.SG
Dupage & Kane Counties	.SG
Get Around Chicago	.GASA
Lake & McHenry Counties	.SG

INDIANA

Fort Wayne	.SG
Indianapolis	.SG
Northwest Indiana—Lake & Porter Counties	.SG
South Bend & Elkhart	.SG

IOWA

Des Moines	.SG
------------	-----

KANSAS

Greater Kansas City	.SG
Wichita	.SG

KENTUCKY

Lexington and Bluegrass Region	.SG
Louisville	.SG

LOUISIANA

Baton Rouge	.SG
New Orleans	.SG
Shreveport	.SG

MARYLAND

Baltimore & Anne Arundel Counties	.SG
Baltimore Metro	.SG
Carroll & Howard Counties	.SG

MASSACHUSETTS

Boston	.SG
Boston/Eastern Massachusetts	.SG
Cape Cod/Southern Massachusetts	.SG
Get Around Boston	.GASA
Springfield/Western Massachusetts	.SG
Worcester/Central Massachusetts	.SG

MICHIGAN

Detroit/Ann Arbor	.SG
Detroit Metro	.SG
Grand Rapids	.SG
Lansing	.SG
Oakland & Macomb Counties	.SG
Western Michigan	.SG

MINNESOTA

Get Around the Twin Cities	.GASAG
----------------------------	--------

GASA = Get Around™ Street Atlas
GASAG = Get Around™ Street Atlas & Guide
SG = Street Guide
TG = Thomas Guide
RA = Road Atlas

For a complete and current listing of our titles and ISBNs visit our online item listing at go.randmcnally.com/catalog.
Use the search feature for faster results.

MISSISSIPPI

JacksonSG
Mississippi Gulf CoastSG

MISSOURI

Greater Kansas CitySG
St. LouisSG

NEBRASKA

Omaha & Council BluffsSG

NEVADA

Get Around Las Vegas.GASAG
Las VegasTG
Reno/TahoeTG

NEW JERSEY

Bergen, Passaic & Rockland CountiesSG
Middlesex, Somerset & Hunterdon CountiesSG
Monmouth & Ocean CountiesSG
Morris, Essex, Union & Hudson CountiesSG
New Jersey Shore **NEW**SG
Northeast New Jersey **NEW**SG
Southwest New Jersey **NEW**SG

NEW MEXICO

Albuquerque & Santa FeSG

NEW YORK

Albany/Schenectady/TroySG
Buffalo & Rochester/Western NY **NEW**SG
Long IslandSG
Get Around ManhattanGASAG
Hudson Valley **NEW**SG
New York City/5 BoroughsSG
Syracuse/Utica/RomeSG
Westchester & Putnam CountiesSG

NORTH CAROLINA

AshevilleSG
Charlotte/GastoniaSG
Greensboro/Winston-SalemSG
Raleigh/DurhamSG
The CarolinasRA

OHIO

AkronSG
Akron & CantonSG
CantonSG
CincinnatiSG
ClevelandSG
ColumbusSG
DaytonSG
OhioRA
Toledo & Bowling GreenSG
YoungstownSG

OKLAHOMA

Oklahoma CitySG
Tulsa/Broken ArrowSG

OREGON

SalemTG
Pacific NorthwestRA
PortlandTG

PENNSYLVANIA

Allentown/BethlehemSG
Berks CountySG
Get Around PhiladelphiaGASA
Harrisburg, York & LancasterSG
PhiladelphiaSG
Philadelphia 5-CountySG
Pittsburgh & Allegheny CountySG
ReadingSG
Scranton/Wilkes-BarreSG

RHODE ISLAND

Rhode IslandSG

SOUTH CAROLINA

CharlestonSG
ColumbiaSG
Get Around Myrtle BeachGASAG
Greenville/SpartanburgSG
Savannah & Hilton HeadSG
The CarolinasRA

TENNESSEE

ChattanoogaSG
Johnson City/Bristol/KingsportSG
KnoxvilleSG
MemphisSG
NashvilleSG

TEXAS

AustinSG
Corpus ChristiSG
DallasSG
Dallas/Ft. WorthSG
El PasoSG
Fort WorthSG
Get Around HoustonGASA
HoustonSG
Montgomery CountySG
Rio Grande ValleySG
San AntonioSG
TexasRA
Waco/Killeen/TempleSG

UTAH

Salt Lake CitySG

VIRGINIA

Hampton Roads/includes the Virginia Peninsula ..SG
Loudoun CountySG
Northern Virginia & the BeltwaySG
RichmondSG

WASHINGTON

King & Pierce CountiesTG
King & Snohomish CountiesTG
King, Pierce & Snohomish CountiesTG
Kitsap CountyTG
Olympia/Thurston CountyTG
Pacific NorthwestRA
Seattle/King CountyTG
Snohomish CountyTG
Spokane/Coeur d'AleneTG
Tacoma/Pierce CountyTG

WISCONSIN

MadisonSG
MilwaukeeSG

GASA = Get Around™ Street Atlas
GASAG = Get Around™ Street Atlas & Guide
SG = Street Guide
TG = Thomas Guide
RA = Road Atlas

M Series World and U.S. Wall Maps

The perfect accent for any home or office

Wake up any wall with Rand McNally's M Series Wall Maps. With its combination of bold colors and precise detail, this map is an invaluable reference tool for home, office, or classroom.

Features include:

- Fresh colors that help combine practicality and fun
- Color-matching relief that shows mountain ranges and other physical features clearly without sacrificing the map's readability
- A variety of size and display options: maps come rolled or folded, paper or laminated, and in two convenient sizes
- Low price point means great value for you and your customers

PAPER M SERIES WALL MAPS:

ROLLED WALL MAPS

WORLD ISBN: 0-528-84712-0

U.S.A. ISBN: 0-528-84711-2

Price: \$4.95

Product dimensions flat:
W50" x L32"

Product dimensions rolled:
W1½" x L34"

Case quantity: 12

Case dimensions:
W7½" x L35¼" x D5¼"

Ship weight: 5 lb.

Cube: 0.81 ft³

REDUCED ROLLED WALL MAPS

WORLD ISBN: 0-528-95995-6

U.S.A. ISBN: 0-528-96096-2

Price: \$3.95

Product dimensions flat:
W32" x L21"
(only available flat)

No minimum order requirement

FOLDED WALL MAPS

WORLD ISBN: 0-528-95992-1

U.S.A. ISBN: 0-528-95998-0

Price: \$4.95

Product dimensions flat:
W50" x L32"

Product dimensions folded:
W8½" x L10½"

No minimum order requirement

LAMINATED M SERIES WALL MAPS:

ROLLED WALL MAPS

WORLD ISBN: 0-528-95993-X

U.S.A. ISBN: 0-528-95999-9

Price: \$14.95

Product dimensions flat:
W50" x L32"

Product dim. rolled:
W1½" x L32"

Case quantity: 12

Case dimensions:
W7½" x L35¼" x D5¼"

Ship weight: 5 lb.

Cube: 0.81 ft³

DELUXE ROLLED WALL MAPS*

WORLD ISBN: 0-528-95994-8

U.S.A. ISBN: 0-528-96091-1

Price: \$16.95

Product dimensions flat:
W50" x L32"

Product dimensions rolled:
W1½" x L50"

Case quantity: 9

Case dimensions:
W5½" x L50½" x D5¼"

Ship weight: 9 lb.

Cube: 1.01 ft³

* Includes rod and hangers

REDUCED ROLLED WALL MAPS

WORLD ISBN: 0-528-95996-4


U.S.A. ISBN: 0-528-96098-9

Price: \$9.95

Product dimensions flat:
W32" x L21"

Product dimensions rolled:
W1½" x L32"

No minimum order requirement



WALL MAP FLOOR DISPLAYS:

Floor display dimensions (with rolled paper or laminated maps):
W10" x L34" x D10"

Case dimensions:
W11½" x L34½" x H10½"

Ship weight: 10 lb.

Cube: 2.73 ft³

For custom display configurations, please contact customer service.

24 unit rolled laminated display (12 world; 12 U.S.)

ISBN: 0-528-94233-6

EAN: 9 780528 94233 4

UPC: 0 70609 94233 9

Price: \$358.80

24 unit rolled paper display (12 world; 12 U.S.)

ISBN: 0-528-96126-8

EAN: 9 780528 96126 7

UPC: 0 70609 96126 2

Price: \$118.80



Classic Edition World Wall Map
 ISBN: 0-528-93476-7
 EAN: 9 780528 93476 6
 UPC: 0 70609 93476 1
 Price: \$9.95
 Product Dimensions:
 W50 x L32"
 Case quantity: 12
 Case dimensions:
 H5¼" x W7¼" x D35"
 Ship weight: 4.5 lb.
 Cube: 0.7 ft³

Classic Edition U.S. and World Wall Maps

Perfect for framing, these maps make handsome additions to the boardroom or the home office

Completely up to date, the Classic Edition maps are printed on parchment-like paper and feature beautiful, rich colors. Both the World and U.S. maps feature digital accuracy and extraordinary clarity.

Features include:

- Color-matching relief allows for easy identification of mountain ranges
- Centered on Africa, the world map allows users to see the continents complete and intact
- World map uses a projection that shows continents and countries truer to their relative size
- Antique-style accents lend an executive feel



Classic Edition United States Wall Map
 ISBN: 0-528-93475-9
 EAN: 9 780528 93475 9
 UPC: 0 70609 93475 4
 Price: \$9.95
 Product Dimensions:
 W50 x L32"
 Case quantity: 12
 Case dimensions:
 H5¼" x W7¼" x D35"
 Ship weight: 4.5 lb.
 Cube: 0.7 ft³



Actual size map sample

Classic Edition Wall Map Display (not shown)
 10-count World
 10-count United States
 ISBN: 0-528-93518-6
 EAN: 9 780528 93518 3
 UPC: 0 70609 93518 8
 Price: \$199.00
 Case dimensions:
 H33⅜" x W13¼" x D12⅝"
 Ship weight: 9.0 lb.
 Cube: 3.18 ft³



Illustrated Wall Maps

These fun, colorful maps are sure to brighten up any bedroom or playroom. Both maps come with a book of fun facts about the illustrations.

Features include:

- Developed in conjunction with educational researchers and designers, with Rand McNally maps as the base
- Each map has hundreds of fun illustrations of animals, major landmarks, natural features, and cultural icons relevant to each region, country, and/or state
- Companion books offer a great way to learn more about the illustrations
- Laminated for durability



Illustrated U.S. Wall Map
 ISBN: 0-528-85262-0
 EAN: 9 780528 85262 6
 UPC: 0 70609 85262 1
 Price: \$14.95
 Product Dimensions: W50 x L32"
 Case quantity: 12
 Case dimensions: W7" x L35" x D5"
 Ship weight: 5 lb.
 Cube: 0.71 ft³





Illustrated World Wall Map
 ISBN: 0-528-85261-2
 EAN: 9 780528 85261 9
 UPC: 0 70609 85261 4
 Price: \$14.95
 Product Dimensions: W50 x L32"
 Case quantity: 12
 Case dimensions: W7" x L35" x D5"
 Ship weight: 5 lb.
 Cube: 0.71 ft³



Actual size map sample

BONUS Fun facts guide to the maps!



Illustrated Wall Map 12 count display (6 world; 6 U.S.)
 ISBN: 0-528-85265-5
 EAN: 9 780528 85265 7
 UPC: 0 70609 85265 2
 Price: \$179.40
 Case dimensions: W7" x L35" x D5"
 Ship weight: 8 lb.



Classic World Atlas

ISBN: 0-528-96579-4
 EAN: 9 780528 96579 1
 UPC: 0 70609 96579 6

Price: \$39.95

224 pages, hardcover with jacket

Product dimensions:

W11" x L14¼" x D2"

Product weight: 4.5 lb.


Case quantity: 6

Case dimensions:

W12" x L15½" x D10"

Ship weight: 28 lb.

Cube: 1.07 ft³

**Classic World Atlas**

A cartographic portrait of today's world

Engaging, handsomely designed, and authoritative, this atlas offers exceptional detail in 144 large-format maps. Interesting, fact-filled editorial and beautiful photos make this a must-have gift item.

World Atlas - Hardcover

ISBN: 0-528-96580-8
 EAN: 9 780528 96580 7
 UPC: 0 70609 96580 2

Price: \$24.95

248 pages, hardcover with jacket

Product dimensions:

W9¾" x L12¾" x D1½"

Product weight: 3.3 lb.

Case quantity: 10

Case dimensions:

W9¾" x L12¾" x D16¼"

Ship weight: 33 lb.

Cube: 1.16 ft³

World Atlas - Paperback

ISBN: 0-528-96581-6
 EAN: 9 780528 96581 4
 UPC: 0 70609 96581 9

Price: \$15.95

248 pages, paperback

Product dimensions:

W9¾" x L12¾" x D1"

Product weight: 2.2 lbs


Case quantity: 16

Case dimensions:

W9¾" x L12¾" x D15"

Ship weight: 35 lb.

Cube: 1.08 ft³

**World Atlas**

An attractive, comprehensive, and authoritative guide to the world

The centerpiece of this eye-catching atlas is a set of superbly executed maps of the world, individual U.S. states, and each Canadian province. This handy midsize atlas, available in hardback or paperback versions, features engaging text and beautiful photographs that complement the maps.

America

ISBN: 0-528-93504-6
 EAN: 9 780528 93504 6
 UPC: 0 70609 93504 1

Price: \$39.95

208 pages, hardcover

Product dimensions:

W11" x L14¾" x D1"

Product weight: 4.28 lb.

Case quantity: 7

Case dimensions:

W11¾" x L15¾" x D6½"

Ship weight: 30 lb.

Cube: 0.70 ft³

**America**

We've captured the heart and spirit of the United States in this richly illustrated book. *America* explores the ways in which history, land, people, and culture give each region of our country its unique character.


Features include:

- More than 300 dramatic photos, including breathtaking two-page images that lead off each regional chapter
- Fascinating essays, articles, and sidebars that provide an in-depth look at each of 15 regions
- Attractive, detailed reference maps
- Thematic maps focusing on specific topics such as California's Napa Valley wineries and New England's fall foliage

Answer Atlas

Fast answers at an affordable price for students of all ages

Essential reference information for a great value—that’s what the Rand McNally *Answer Atlas* offers. Featuring award-winning maps from *Goode’s World Atlas* (see page 38), fact-filled continental overviews, and a fascinating “Questions and Answers” section, this atlas is a spectacular value.



Answer Atlas
 ISBN: 0-528-83872-5
 EAN: 9 780528 83872 9
 UPC: 0 70609 83872 4
 Price: \$12.95
 176 pages, paperback
 Product dimensions: W8½" x L10¼" x D1"
 Product weight: 1.3 lb.
 Case quantity: 30
 Case dimensions: W8¾" x L11¼" x D9"
 Ship weight: 31 lb.
 Cube: 0.51 ft³



Quick Reference World Atlas

A must-have reference for home or office

One of our most popular titles, this inexpensive reference belongs in every home and office next to the dictionary and thesaurus. The *Quick Reference World Atlas* includes 64 pages of maps, a thorough index, and information tables on topics such as climate and population.



Quick Reference World Atlas
 ISBN: 0-528-96571-9
 EAN: 9 780528 96571 5
 UPC: 0 70609 96571 0
 Price: \$5.95
 64 pages, paperback
 Product dimensions: W8½" x L10¼" x D¼"
 Product weight: 0.5 lb.
 Case quantity: 36
 Case dimensions: W9" x L11¼" x D7½"
 Ship weight: 17 lb.
 Cube: 0.44 ft³

Goode's World Atlas, 22nd edition
 ISBN: 0-528-87754-2
 EAN: 9 780528 87754 4
 UPC: 0 70609 87754 9
 Price: \$52.95
 400 pages, hardcover
 Product dimensions: W8¾" x L11" x D1¼"
 Product weight: 2.6 lb.
 Case quantity: 14
 Case dimensions: W18¼" x L11¾" x D7"
 Ship weight: 36 lb.
 Cube: 0.85 ft³



NEW EDITION! *Goode's World Atlas*



The long-standing atlas trusted by educators

First published by Rand McNally in 1923, *Goode's World Atlas* has set the standard for college reference atlases. It features hundreds of physical, political, and thematic maps as well as graphs, tables, and a pronouncing index.

Features include:

- Dozens of new thematic maps at the world, continent, and regional levels, focusing on climate change, environment, natural resources, and other topics important to contemporary geography
- Thirty-two additional color pages and more than 160 pages of new, digitally produced reference maps
- Expanded reference map coverage of Africa, Asia, and Central and South America
- Use of the latest global datasets and digital remote sensing data coupled with geographic information systems for data analysis and display

2009 Commercial Atlas & Marketing Guide, 139th edition
 ISBN: 0-528-94245-X
 EAN: 9 780528 94245 7
 UPC: 0 70609 94245 2
 Price: \$395.00
 2 volumes (Vol. 1: 271 pages, Vol. 2: 322 pages), hardcover
 Product dimensions:
 Vol. 1: W11¼" x L15" x D1¼"
 Vol. 2: W11¼" x L15" x D1¼"
 Product weight: 8.2 lb.
 Case quantity: Includes one set of both volumes
 Case dimensions:
 W11¼" x L17½" x D2"
 Ship weight: 9 lb.
 Cube: 0.23 ft³



2009 Commercial Atlas & Marketing Guide

A must-have for current business planning and marketing data

Make Rand McNally's *Commercial Atlas* your first stop for up-to-date business planning data. The *Commercial Atlas & Marketing Guide* is formatted into two easy-to-use volumes: one book is the guide and the other is the index. Inside, users will find updated, detailed maps with the latest geographic data for more than 123,000 places in the United States. Thorough indexing makes for easy cross-referencing, too. This atlas is sure to give users a statistical edge—it's an essential tool for business success.

Features include:

- Two easy-to-handle volumes—guide and index
- Census data and population estimates and projections
- Economic data and economic activity projections
- Comprehensive state indexes of more than 123,000 U.S. places
- State tables of principal cities and their populations as well as basic business data by county
- Specialized maps including U.S. thematic maps, highways and driving times maps, state maps showing Ranally Metro Areas, city and downtown inset maps, and country subdivision maps

Notebook® World and U.S. Map

What every student needs to learn about the world

This great quick reference has the same attractive bright colors of our M Series Wall maps. The convenient size, accurate maps, and extra facts make it a handy tool for school, home, or the office.

Features include:


- Double-sided lamination that can be marked up and wiped clean
- Color shaded relief on the maps that shows changes in topography
- World and U.S. geographic facts
- Three-hole punched for easy storage in a binder

side 1



Notebook® World and U.S. Map
 ISBN: 0-528-96546-8
 EAN: 9 780528 96546 3
 UPC: 0 70609 96546 8
 Price: \$2.95
 Product dimensions:
 W11" x L8½"

side 2



Notebook® Map 24-count Clipstrip Display
 ISBN: 0-528-96549-2
 EAN: 9 780528 96549 4
 UPC: 0 70609 96549 9
 Price: \$70.80
 Case dimensions:
 W11½" x L32" x D1½"
 Ship weight: 7 lb.
 Cube: 0.12 ft³

Notebook® World Atlas

A full 32-page world atlas, this title has loop-stitch (ring) binding that allows it to slip easily into a binder. The atlas includes a detailed 500-entry index and a two-page “Flags of the World” section.



Notebook® World Atlas
 ISBN: 0-528-96562-X
 EAN: 9 780528 96562 3
 UPC: 0 70609 96562 8
 Price: \$2.95
 32 pages, paperback
 Product dimensions:
 W8½" x H10¼"
 Case quantity: 180
 Case dimensions:
 W18¼" x H12" x L6¼"
 Ship weight: 30 lb.
 Cube: 0.79 ft³

Notebook map of California
 ISBN: 0-528-94227-1
 EAN: 9-780528-94227-3
 UPC: 0-70609-94227-8
 Price: \$2.95
 Product dimensions: W8½" x L11"



side 2



side 1

State Notebook® maps

Introducing California, Texas, and Florida!

We've expanded our popular notebook line. Conveniently sized, these maps are perfect for anyone interested in having a quick state overview at their fingertips.

Features include:

- A quick state reference showing cities, major roads, national parks, and major physical features
- State facts with images of key state information, including flag, seal, bird, flower, tree, and more
- Thoroughly researched and accurately produced, State Notebook® maps act as a supplement to a student's school materials
- Laminated and three-hole punched for easy storage



side 1



side 2

Notebook map of Florida
 ISBN: 0-528-94228-X
 EAN: 9-780528-94228-0
 UPC: 0-70609-94228-5
 Price: \$2.95
 Product dimensions: W11" x L8½"



side 1



side 2


Notebook map of Texas
 ISBN: 0-528-94229-8
 EAN: 9-780528-94229-7
 UPC: 0-70609-94229-2
 Price: \$2.95
 Product dimensions: W8½" x L11"

Historical Atlas of the World

Exploring world history through maps

Ages 10 & up

The *Historical Atlas of the World* presents important periods and turning points in 5,000 years of world history through 48 pages of thematic maps. Large and colorful maps cover early civilizations through modern times. Also features a helpful section on how to use the atlas.



Historical Atlas of the World

ISBN: 0-528-83969-1
 EAN: 9 780528 83969 6
 UPC: 0 70609 83969 1
 Price: \$14.95
 112 pages, paperback
 Product dimensions:
 W8" x L10" x D¼"
 Product weight: 0.90 lb.
 Case quantity: 30
 Case dimensions:
 W9" x L11¼" x D7½"
 Ship weight: 39 lb.
 Cube: 0.91 ft³




Atlas of American History

Exploring U.S. history through maps

Ages 10 & up

The *Atlas of American History* tells the story of America from the "Age of Discovery" to the present. Organized by historical periods, the atlas features more than 80 colorful maps as well as timelines, graphs, charts, and photos.



Atlas of American History

ISBN: 0-528-93457-0
 EAN: 9 780528 93457 5
 UPC: 0 70609 93455 6
 Price: \$9.95
 80 pages, paperback
 Product dimensions:
 W8" x L10" x D¼"
 Product weight: 0.50 lb.
 Case quantity: 60
 Case dimensions:
 W9" x L11¼" x D7½"
 Ship weight: 31 lb.
 Cube: 0.76 ft³



Story Starters


ISBN: 0-528-94269-7
 EAN: 9 780528 94269 3
 UPC: 0 70609 94269 8
 Price: \$14.99
 Product dimensions:
 W7" x L13¼" x D1"
 Product weight: 0.45 lb.
 Case quantity: 50
 Ship weight: 35.5 lb.
 Cube: 3.43 ft³

**Story Starters****Get everyone in the car telling stories**

Story Starters features different styles of audio entertainment, combining the best of radio-style drama and audio to get families telling stories together.

With laugh-out-loud tales supplemented by sound effects and original scores, Story Starters is entertaining for both kids and parents.

Includes a 72-minute audio CD with 20 different stories and a printed activity guide providing storytelling prompts.

**Car Game Countdown**

ISBN: 0-528-94322-7
 EAN: 9 780528 94322 5
 UPC: 0 70609 94322 0
 Price: \$14.99
 Product dimensions:
 W7" x L13¼" x D2"
 Product weight: 0.45 lb.
 Case quantity: 44
 Ship weight: 21.5 lb.
 Cube: 3.91 ft³

**Car Game Countdown****Get everyone in the car playing**

Car games and activities are great fun, but they're even more outrageous when you're trying to beat the clock.

Car Game Countdown includes a car-shaped digital timer with electronic sound, and ten laminated dual-sided game cards featuring 18 games on a clip ring.

Enjoy classic games such as *I Saw it First*, *Backseat Hot Potato*, plus a slew of new car games that are destined to become road trip classics. Make up your own family games or use the timer to "count the minutes" to the next rest stop.

Includes a car-shaped timer with clip to attach to your car and laminated game cards with a ring holder, keeping all the pieces in one place.



Car Karaoke

Get everyone in the car singing

Watch the miles disappear on your next trip by taking popular, all-family Car Karaoke on a road tour.

Just pop in the CD with 12 classic rock/pop/kid favorites; hand out the three lyric booklets, inflatable microphone and rating cards and start the auditions!

From "Build me up Buttercup" to "Twist and Shout", see who's got the best pipes in the family. Earplugs not included.



Car Karaoke

ISBN: 0-528-94268-9
 EAN: 9 780528 94268 6
 UPC: 0 70609 94268 1
 Price: \$14.99
 Product dimensions: W7" x L13¼" x D1"
 Product weight: 0.49 lb.
 Case quantity: 50
 Ship weight: 28 lb.
 Cube: 3.43 ft³



Travel Card Games

Get everyone in the car playing

Developed specifically for the car, Travel Card Games are all "car friendly" and do not require a flat surface for playing.

Deck #1: Tough Choice, is the game that gets kids and grown ups thinking, reasoning and laughing together. Each card has a "Tough Choice" question to ponder and explain.

Deck #2: I Saw it First, includes pictures you might see out the window on a trip, and the twist is they have point values. The rarer the item, the more points it is worth.

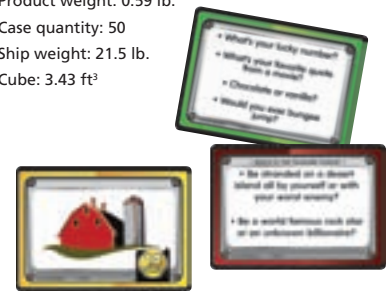
Deck #3: 30-Second Interview, features rapid fire questions to get families talking and learning about each other.

Includes three decks of cards and slim storage box.



Travel Card Games

ISBN: 0-528-94267-0
 EAN: 9 780528 94267 9
 UPC: 0 70609 94267 4
 Price: \$9.99
 Product dimensions: W7" x L13¼" x D1"
 Product weight: 0.59 lb.
 Case quantity: 50
 Ship weight: 21.5 lb.
 Cube: 3.43 ft³



Magnet Message Makers

Get everyone excited about the trip

Magnet Message Makers is the mess-free way to get ready for the big vacation, or just make a statement.

Designed to be reusable, the Magnet Message Makers safely clings to the outside of your car, or any metal surface.

Includes two reusable 8" x 3" magnet sheets and five 8" x 3" decal pages with letters, numbers, and pictures for decorating the magnets (stickers are removable, but not reusable).




Magnet Message Makers

ISBN: 0-528-94313-8
 EAN: 9 780528 94313 3
 UPC: 0 70609 94313 8
 Price: \$7.99
 Product dimensions: W4¼" x L13¼" x D½"
 Product weight: 0.31 lb.
 Case quantity: 50
 Ship weight: 19 lb.
 Cube: 1.61 ft³



Kids' Road Atlas
 ISBN: 0-528-96544-1
 EAN: 9 780528 96544 9
 UPC: 0 70609 96544 4
 Price: \$3.95
 80 pages, paperback
 Product dimensions:
 W8½" x L10¼" x D¼"
 Product weight: 0.40 lb.
 Case quantity: 24
 Case dimensions:
 W8½" x L11½" x D4½"
 Ship weight: 11 lb.
 Cube: 0.25 ft³



Backseat Books® Series

Ages 6 & up

These colorful, fun-filled books are perfect for capturing kids' interest and keeping them busy the whole trip. Four different books ensure there's plenty of entertainment on the way there and back.

Kids' Road Atlas .Parenting Media Award / Parents' Choice Approved®


This is a great first atlas to introduce young ones to the ways of the road. Each state features a simplified road map, state facts, and a fun state-related activity. Answers for all games and puzzles are in the back of the book with an index.



Best Travel Activity Book Ever! Publishers Weekly Bestseller

The largest book in the series with more than 200 pages of games and puzzles.

Best Travel Activity Book Ever!
 ISBN: 0-528-96542-5
 EAN: 9 780528 96542 5
 UPC: 0 70609 96542 0
 Price: \$3.95
 256 pages, paperback
 Product dimensions:
 W8½" x L10¼" x D¼"
 Product weight: 0.85 lb.
 Case quantity: 28
 Case dimensions:
 W11¼" x L17" x D7¼"
 Ship weight: 20 lb.
 Cube: 0.86 ft³




Backseat Books® 36-Unit Pack the Fun! Floor Display

ISBN: 0-528-96572-7
 EAN: 9 780528 96572 2
 UPC: 0 70609 96572 7
 Price: \$142.20
 Display dimensions:
 W10½" x L45" x D16½"
 (w/out header);
 W10½" x L58" x D16½" (w/ header)
 Case dimensions:
 W11" x L33" x D9½"
 Ship weight: 27 lb.
 Cube: 2.0 ft³



Are We There Yet? Dr. Toy Best Vacation Product


Travel games, songs, decoding puzzles, dot-to-dots, mazes, and word scrambles are a few of the cool activities in this book.



Are We There Yet?
 ISBN: 0-528-96543-3
 EAN: 9 780528 96543 2
 UPC: 0 70609 96543 7
 Price: \$3.95
 64 pages, paperback
 Product dimensions: W8½" x L10¼" x D¼"
 Product weight: 0.40 lb.
 Case quantity: 24
 Case dimensions: W11½" x L17½" x D6"
 Ship weight: 30 lb.
 Cube: 0.67 ft³

Coast-to-Coast Games Publishers Weekly Bestseller

Cities, national parks, and popular attractions in the six main regions of the United States are featured in this book. Each city or place includes a brief description and a different activity.



Coast-to-Coast Games
 ISBN: 0-528-96548-4
 EAN: 9 780528 96548 7
 UPC: 0 70609 96548 2
 Price: \$3.95
 80 pages, paperback
 Product dimensions: W8½" x L10¼" x D¼"
 Product weight: 0.40 lb.
 Case quantity: 24
 Case dimensions: W9" x L11¼" x D5½"
 Ship weight: 11 lb.
 Cube: 0.34 ft³



Kids' Map of the United States

ISBN: 0-528-85260-4
 EAN: 9 780528 85260 2
 UPC: 0 70609 85260 7
 Price: \$2.95
 Product dimensions:
 W26¼" x L18½"
 (W4" x L9" folded)
 Case quantity: 600
 Case dimensions:
 W20" x L9½" x D9"
 Ship weight: 30 lb.
 Cube: 0.99 ft³

**Kids' Map of the United States**

Double duty makes this map useful on the road and on the wall at home

Ages 5 & up

Kids get the best of both worlds with this simple U.S. road map featuring fun games and trivia on the back. Perfect for the car (so they have their own map while mom and dad navigate with Rand McNally's folded maps), it becomes a great poster or keepsake after traveling.

Features include:

- Major highways, national parks, state capitals, and other fun state-specific illustrations
- Games including a crossword puzzle, word decoder, word search, word scramble, and more, along with fun facts and unusual cities and points of interest

Schoolhouse U.S. Flashcards

53 cards; 2-sided, coated
 ISBN: 0-528-93467-8
 EAN: 9 780528 93467 4
 UPC: 0 70609 93457 0
 Price: \$3.95
 Product Dimensions:
 W3¾" x L5¼"
 Product weight: 0.30 lb.
 Case quantity: 88
 Case dimensions:
 W10 x L21½ x D7¼"
 Ship weight: 30 lb.
 Cube: 0.97 ft³

**Schoolhouse U.S. States and Capitals Flashcards & Games**

An easy, fun way to learn the U.S. states and capitals

Kids will have a blast while learning key state facts such as state capital, region, year of statehood, state nickname, and famous state personality. Play "Regional Roundup" and "Crazy Capitals" to reinforce state names and capitals and the region in which the state is located.

Features include:

- 51 oversized, coated state cards (plus Washington, D.C.)
- 1 bonus card with U.S. postal abbreviations by state
- 1 game instructions card
- Large, easy-to-read outline maps to show the state in relation to its neighboring states and the rest of the country

Schoolhouse World Flashcards

53 cards; 2-sided, coated
 ISBN: 0-528-93468-6
 EAN: 9 780528 93468 1
 UPC: 0 70609 93468 6
 Price: \$3.95
 Product Dimensions:
 W3¾" x L5¼"
 Product weight: 0.30 lb.
 Case quantity: 88
 Case dimensions:
 W10 x L21½ x D7¼"
 Ship weight: 30 lb.
 Cube: 0.97 ft³

**Schoolhouse World Facts & Landmarks Flashcards & Games**

Discover the world's landmarks without getting on an airplane!

These photo-based flashcards educate and entertain. Playing two engaging games, kids will learn about famous world landmarks, as well as corresponding country and continent information. Fun facts about each landmark bring each card to life.

Features include:

- 44 world landmark cards
- 7 continent key facts cards
- Game instructions card
- 1 index card to promote easy discovery of landmarks by continent

Schoolhouse Children's Illustrated Atlas of the World


Parents' Choice Approved®

A must-have hardback for every child's library

Young readers will discover the world continent-by-continent. Kids will be captivated by the beautiful photos, illustrations, and up-to-date maps and will be drawn into the book's lively text as they read about the land, the people, and the features that make each continent unique.

Features include:

- Physical, political, and thematic maps of the world and each continent
- Regional spreads showing political maps with current country, state, and province information
- A special index featuring each country's flag and a fact file
- More than 250 photos



Schoolhouse Children's Illustrated Atlas of the World

112 pages, hardbound
 ISBN: 0-528-93458-9
 EAN: 9 780528 93458 2
 UPC: 0 70609 93458 7
 Price: \$9.95
 Product Dimensions: W9¼ x L11½"
 Product weight: 1.50 lb.
 Case quantity: 24
 Case dimensions: W18¼ x L11¾ x D7"
 Ship weight: 40.1 lb.
 Cube: 0.89 ft³



Schoolhouse Children's Illustrated Atlas of the U.S.

Parents' Choice Approved®

An inviting collection of state profiles ideal for young explorers

Just the springboard kids need to explore their home state before discovering the other 49! This alphabetical state-by-state atlas examines each state's unique landscape, culture, and history, providing young readers with a solid background for school reports and research projects. Visually inviting illustrations, paintings, and photos capture the historical, physical, and individual personality of each state.

Features include:

- State maps featuring key cities, national parks, and physical features through hand-drawn shaded relief and clearly labeled maps
- Important state information and illustrated timelines outlining key events in each state's history
- An index of major places found on the maps throughout the book



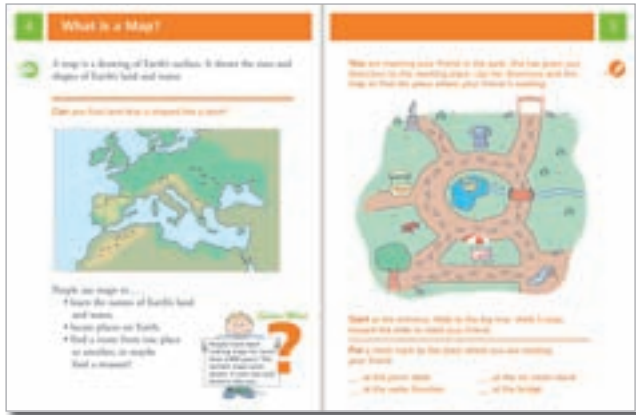

Schoolhouse Children's Illustrated Atlas of the U.S.

112 pages, hardbound
 ISBN: 0-528-93459-7
 EAN: 9 780528 93459 9
 UPC: 0 70609 93459 4
 Price: \$9.95
 Product Dimensions: W9¼ x L11½"
 Product weight: 1.50 lb.
 Case quantity: 24
 Case dimensions: W18¼ x L11¾ x D7"
 Ship weight: 40.1 lb.
 Cube: 0.89 ft³



Schoolhouse *Beginner Geography & Map Activities*

128 pages, paperback
 ISBN: 0-528-93469-4
 EAN: 9 780528 93469 8
 UPC: 0 70609 93469 3
 Price: \$7.95
 Product Dimensions:
 W8½ x L10¼"
 Product weight: 0.90 lb.
 Case quantity: 24
 Case dimensions:
 W8½ x L11½ x D9¼"
 Ship weight: 23 lb.
 Cube: 0.54 ft³

**Schoolhouse *Beginner Geography & Map Activities***

An education-oriented workbook for ages 6-9


The *Beginner Geography & Map Activities* workbook is a fun way to introduce kids to geography by helping them acquire and practice basic map and globe skills and by enabling them to start discovering the world through hands-on activities. Topics are neatly organized into an informative reading section and an engaging review activity. Use of big, bright, and compelling illustrations makes finding information easy and fun. This workbook can be used as a companion to the *Beginner World Atlas* or by itself.

Features include:

- Map activities, games, and geography facts
- World, continent, and country exercises
- Colorful, easy-to-read map illustrations that provide excellent visual aids

Schoolhouse *Intermediate Geography & Map Activities*

128 pages, paperback
 ISBN: 0-528-93470-8
 EAN: 9 780528 93470 4
 UPC: 0 70609 93470 9
 Price: \$7.95
 Product Dimensions:
 W8½ x L10¼"
 Product weight: 0.90 lb.
 Case quantity: 24
 Case dimensions:
 W8½ x L11½ x D9¼"
 Ship weight: 23 lb.
 Cube: 0.54 ft³

**Schoolhouse *Intermediate Geography & Map Activities***

An education-oriented workbook for ages 9-14

The *Intermediate Geography & Map Activities* workbook helps kids expand and increase their knowledge of world geography through informative reading passages, corresponding map activities, and interesting geography facts. Geography action heroes accompany kids on their journey around the world, and when paired with the *Intermediate World Atlas*, kids' discovery of the world makes for hours of fun.

Features include:

- Map activities, games, and geography facts
- World, continent, and country exercises
- Colorful, easy-to-read map illustrations that provide excellent visual aids


Schoolhouse *Beginner World Atlas*

A reference atlas for ages 6-9

This world atlas is an excellent way to introduce basic map and globe skills to younger kids. The *Beginner World Atlas* is full of bright, colorful maps, photos, interesting facts, and thought-provoking questions that reinforce basic geography concepts. The atlas can also be used to supplement the *Beginner Geography & Map Activities* workbook.

Features include:

- 15 physical, political, and thematic maps of the U.S., the world and the 7 continents
- Handbook of Map Skills that helps students understand how to use maps and globes
- Glossary that defines terms in the atlas
- Two-page illustration of basic landforms and accompanying vocabulary



Schoolhouse *Beginner World Atlas*

48 pages, paperback
ISBN: 0-528-93463-5
EAN: 9 780528 93463 6
UPC: 0 70609 93463 1
Price: \$5.95
Product Dimensions:
W8½ x L10¼"
Product weight: 0.40 lb.
Case quantity: 48
Case dimensions:
W8½ x L11¼ x D6½"
Ship weight: 20 lb.
Cube: 0.37 ft³




Schoolhouse *Intermediate World Atlas*

A reference atlas for ages 9-14

An informative resource to further develop kids' understanding of the world and geography concepts, this atlas is packed with detailed U.S., continent, and world maps. It also includes photos, graphs, critical thinking questions, brainteasers, and charts that reinforce map concepts. Maps that show themes such as climate, economies, energy, and population allow kids to compare and contrast continents. The perfect reference to answer kids' probing questions about the world, the atlas can also be used to supplement the *Intermediate Geography & Map Activities* workbook.

Features include:

- 102 physical, political, and thematic maps
- User guide to help students get the most from their atlas
- Continent-by-continent organization, with an overview to introduce each continent



Schoolhouse *Intermediate World Atlas*

112 pages, paperback
ISBN: 0-528-93460-0
EAN: 9 780528 93460 5
UPC: 0 70609 93450 1
Price: \$6.95
Product Dimensions:
W8½ x L10¼"
Product weight: 0.79 lb.
Case quantity: 24
Case dimensions:
W8½ x L11¼ x D6½"
Ship weight: 20 lb.
Cube: 0.37 ft³



Great Point Light

Advanced Portable LED Lighting & Magnification Products

Great Point Light offers solutions for readers and travelers. Products are unique, high quality, attractively packaged, and come at a great price.



Spike Light

- Read a book cover-to-cover without adjusting the two bright LED lights
- Uses one AAA battery
- Available in black
- Insert spike into spine of book to anchor light
- Innovative, patented design
- \$12.99



1 LED Slim Light

- One bright LED light
- Slim and lightweight
- Folds flat to fit in a briefcase, purse, or pocket
- Uses two lithium batteries (included)
- Available in black
- \$5.99



Flex Neck Reading Light

- Clips onto anything—great for maps, books, and laptops
- Flexible neck that points light wherever you need it
- Two bright LEDs that produce a wide lighted area
- Uses two lithium batteries (included)
- Available in black, all-black, translucent cherry, translucent blueberry, translucent plum, translucent bubblegum, and a Kid's Collection that is available in star, polka dots, green camouflage, and baseball patterns
- \$9.99



shown in black



shown in all-black




Rimless Lighted Magnifier

- Sophisticated design makes this magnifying glass the perfect desk accessory
- Sleek chrome finish for the style-conscious
- Provides 3x magnification—a must-have for the home or office
- Powerful LED provides bright, focused light
- Batteries included
- Available in black/chrome
- \$14.99



Wallet Magnifier 2-pack

- Two super-slim, credit card-sized magnifiers in one package
- Includes two protective carrying cases
- Available in clear
- \$4.99



Pocket Magnifier

- Provides 3x magnification and illuminates with a powerful LED light
- Slim and lightweight
- Fits in briefcase, purse, or pocket
- Uses two lithium batteries (included)
- Available in black, plum, and translucent blueberry
- \$9.99



Spike Light

Spike Light (Black) 1-932836-85-3

Flex Neck

Flex Neck (Black) 1-932836-87-X
 Flex Neck (Green Camo) 1-59985-148-2
 Flex Neck (Stars) 1-59985-149-0
 Flex Neck (Baseball) 1-59985-150-4
 Flex Neck (Polka Dots) 1-59985-152-0
 Flex Neck (All-Black) 1-59985-136-9
 Flex Neck (Translucent Blueberry) 1-59985-260-8
 Flex Neck (Translucent Plum) 1-59985-256-X
 Flex Neck (Translucent Bubblegum) 1-59985-258-6

1 LED

1 LED Slim Light (Black) 1-59985-041-9

Pocket Magnifier

Pocket Magnifier (Black) 1-59985-000-1
 Pocket Magnifier (Translucent Blueberry) 1-59985-130-X
 Pocket Magnifier (Plum) 1-59985-007-9

Rimless Lighted Magnifier

Rimless Lighted Magnifier (Black) 1-59985-120-2

Wallet Magnifier

Wallet Magnifier 2-pack (Clear) 1-59985-153-9

Clipstrip

6-count clipstrip 0-98483-664-0

6-count Clipstrip

- Holds 6 of any Great Point Light product
- Dimensions: H30³/₄" x W5"
- Free with the minimum purchase of any same six products



All prices shown below are net.
Fixtures sold with product fill only.

3-Sided Large Spinner
Item number: 059 200106
Net price: \$329.95
Dimensions:
W21" x D21" x H77"
Average retail fill: \$2,000



2-Sided Small Spinner
Item number: 059 200206
Net price: \$229.95
Dimensions:
W18" x D18" x H75"
Average retail fill: \$1,500




Map Stringer
Item number: 059 300500
Net price: \$14.95
Dimensions:
W5" x D3" x H30"
Average retail fill: \$200



Newspaper/Map Floor Display
Item number: 059 200400
Net price: \$99.95
Dimensions:
W21" x D16" x H49"
W21" x D16" x H37" when
assembled in the low profile
position with two newspaper
shelves (not shown)
Average retail fill: \$1,100



Sidekick
Item number: 059 300200
Net price: \$59.95
Dimensions:
W15" x D5" x H38"
Average retail fill: \$90



Sidekick with Road Atlas
Item number: 059 300100
Net price: \$69.95
Dimensions:
W15" x D5" x H54"
Average retail fill: \$1,120

The Stringers' versatility make them a great merchandising option for meeting your specific product needs. They can be used individually, or they can also be combined with a frame to make a floor fixture. The 4-Sided Wheeled Floorstand frame shown below can accommodate any of the Stringers and the Rolled Map Clip-On in a variety of combinations.

All prices shown below are net.
Fixtures sold with product fill only.



Road Atlas 3-Pocket Stringer
Item number: 059 300701
Net price: \$79.95
Dimensions:
W12" x D6" x H54"
Average retail fill: \$350



Book 5-Pocket Landscape Stringer
Item number: 059 300703
Net price: \$79.95
Dimensions:
W12.5" x D6" x H52"
Average retail fill: \$600
Note: For Los Angeles area
Thomas Guides



Book 4-Pocket Portrait Stringer
Item number: 059 300702
Net price: \$79.95
Dimensions:
W10.5" x D7" x H54"
Average retail fill: \$600



Rolled Map Clip-On
Item number: 059 500300
Net price: \$15.95
Dimensions: W6.5" x D6"
(height depends on rolled map)
Average retail fill: \$200

4-Sided Wheeled Floorstand fully loaded



4-Sided Wheeled Floorstand - Frame Only
Item number: 059 200700
Net price: \$86.95
Dimensions:
W24" x D27" x H71"
(includes side panels)
Average retail fill:
Depends on stringers

All prices shown below are net.
 Fixtures sold with product fill only.



Small Counter Display
 Item number: 059 400100
 Net price: \$29.95
 Dimensions:
 W10" x D9" x H18"
 Average retail fill: \$300



Medium Counter Display
 Item number: 059 400200
 Net price: \$35.95
 Dimensions:
 W14" x D9" x H18"
 Average retail fill: \$480



3-Tier Plexi-glass Map Bin
 Item number: 528 919900
 Net price: \$12.95
 Dimensions: W5" x D6" x H13"
 (includes product)
 Average retail fill: \$208

We're here for you

Our product catalog and order form are also available online at

go.randmcnally.com/catalog or
go.randmcnally.com/crs

Check our complete ISBN listing and get the most current information.

To place an order:

Distributors contact:

Rand McNally Customer Service
(800) 678-RAND (-7263)
Fax: (847) 673-9935
customerservice@randmcnally.com

Retailers contact:

Rand McNally Consumer Inside Sales
800-MAP-BUYS (627-2897)
Fax: 888-578-3737
ConsumerRetailSales@randmcnally.com
P.O. Box 7600
Chicago, IL 60680
go.randmcnally.com/crs

Refer to Rand McNally policies for complete listing of terms.
Prices subject to change without notice.

All returns require a Return Material Authorization (RMA) code prior to returning the product. Call (800) 678-RAND (-7263) for a RMA code.

Returns should be sent to:

Rand McNally
Attn: Returns Dept.
106 Hi-Lane
Big Hill Road & Rt. 25
Richmond, KY 40475

Thomas Bros. products should be returned to:

The Dot Printer
2920 Redhill Ave.
Costa Mesa, CA 92626

General Information

Publisher's Prefix Number: 0528

CPGCATALOG09

Questions? Comments? Give us a call!

Rand McNally Customer Service
(800) 678-RAND (-7263)
Fax: (847) 673-9935
P.O. Box 7600
Chicago, IL 60680

www.RandMcNally.com

9 Reasons to Stock Rand McNally

1 The name matters.

With 74% of all road-atlas-owning households using one of our atlases*, we're by far the **brand of choice**.

2 Comprehensive product lines.

We **appeal** to every type of traveler and provide products for both business and leisure travel.

3 Fresh look, fresh ideas.

Our products are **continually updated** with bold designs, appealing colors, and new features.

4 Integrated media for added value.

Many of our products feature **integrated media** for a complete print and electronic package in one.

5 Count on us for superior service.

You can always count on our **excellent customer service** and support to make sure your needs are met.

6 Quality: It's in the details.

Every year, we digitally update thousands of roads, attractions, and interstate exits to ensure our customers receive **up-to-date products** of superior quality.

7 Merchandising made easy.

We offer attractive, easy **display solutions** for just about any space situation.

8 Award-winning, best-selling products.

Our award-winning, best-selling products prove we are the clear **category choice**.

9 What's a road trip without Rand McNally?

Our **maps, atlases, street guides, children's activities, and electronic products** help leisure travelers make their road trips easy and enjoyable.

